NOTAM Manager Administrator Training

Revision 4 - 8 Apr 14

Presented to:

Airport Personnel

Presented by:

DOD NOTAM Office Personnel

Pilot’s Bill of Rights-Section 3

Improvements

To improve the system of providing airmen with pertinent and timely information regarding the NAS	To archive, in a public central location, all NOTAMs including the original content and form of the notices, the original date of publication, and any amendments to such notices with the date of each amendment	To apply filters so that pilots can prioritize critical flight safety information from other airspace system information

Goals of the NOTAM Improvement Program (NIP)

To provide a document that is easily searchable

To decrease the overwhelming volume of NOTAMs an airman receives when retrieving airman information prior to flight in the NAS

To provide a filtering mechanism similar to that provided by the DOD NOTAMs

Make the NOTAMs more specific and relevant to the airman's route and in a format that is more usable

To provide a full set of NOTAM results in addition to specific information requested by airmen

Prerequisites

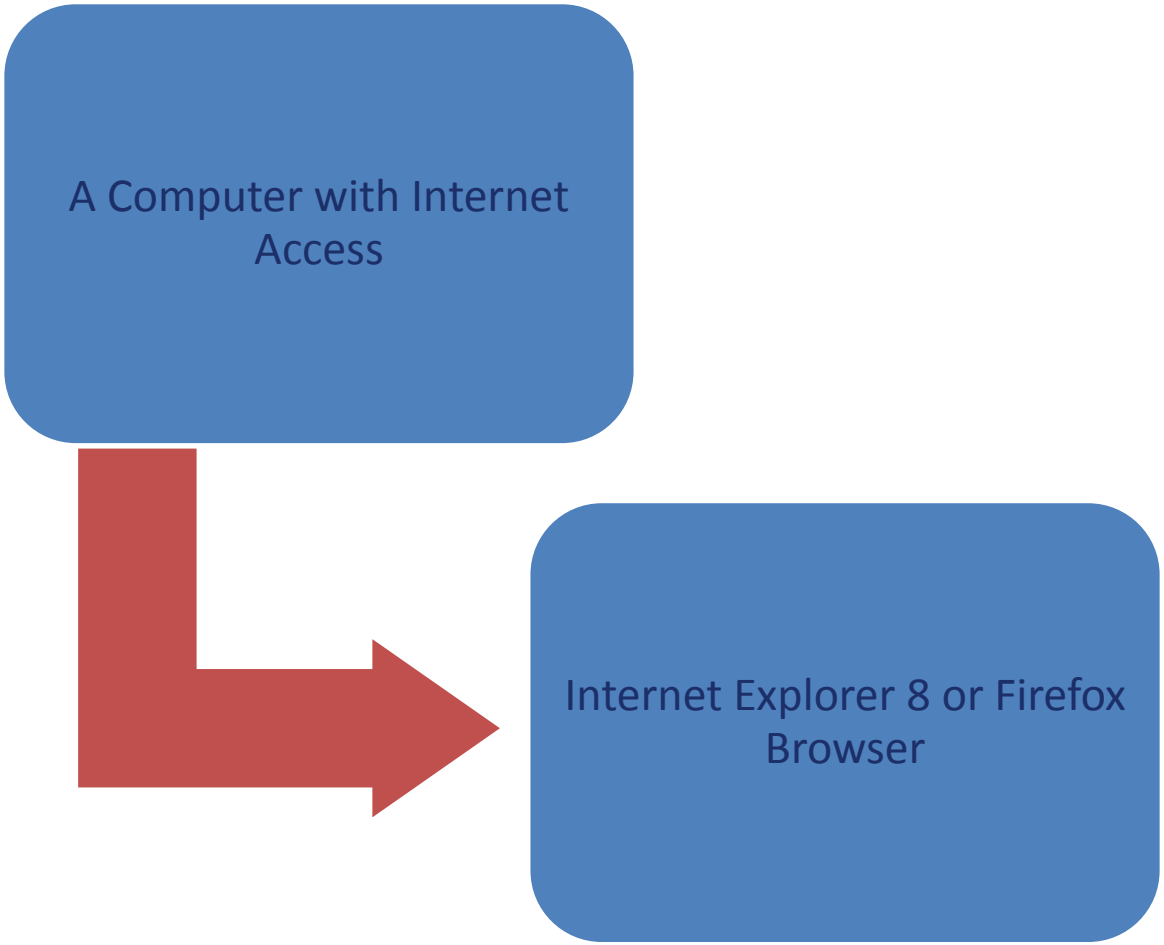

Training Methodology

- NOTAM Manager Live Demonstration
- Hands On Training Exercises
- Slide review
- Q & A

- Additional support is available via the Help Desk

NOTAM Policy

- FAA Order JO 7930.2N contains the FAA's policy on NOTAMs
- AFI 11-208I, Army Regulation 95-10, OPNAVINST 3721.20D contains DOD's policy on NOTAMS
- Advisory Circular 150/5200-28D provides guidance to airport operators on how to issue NOTAMs
- USNOF is the authority ensuring NOTAM formats. To ensure that the NOTAMs issued are consistent with NOTAM policy, submitters must comply with USNOF personnel directions.

Creating An Account

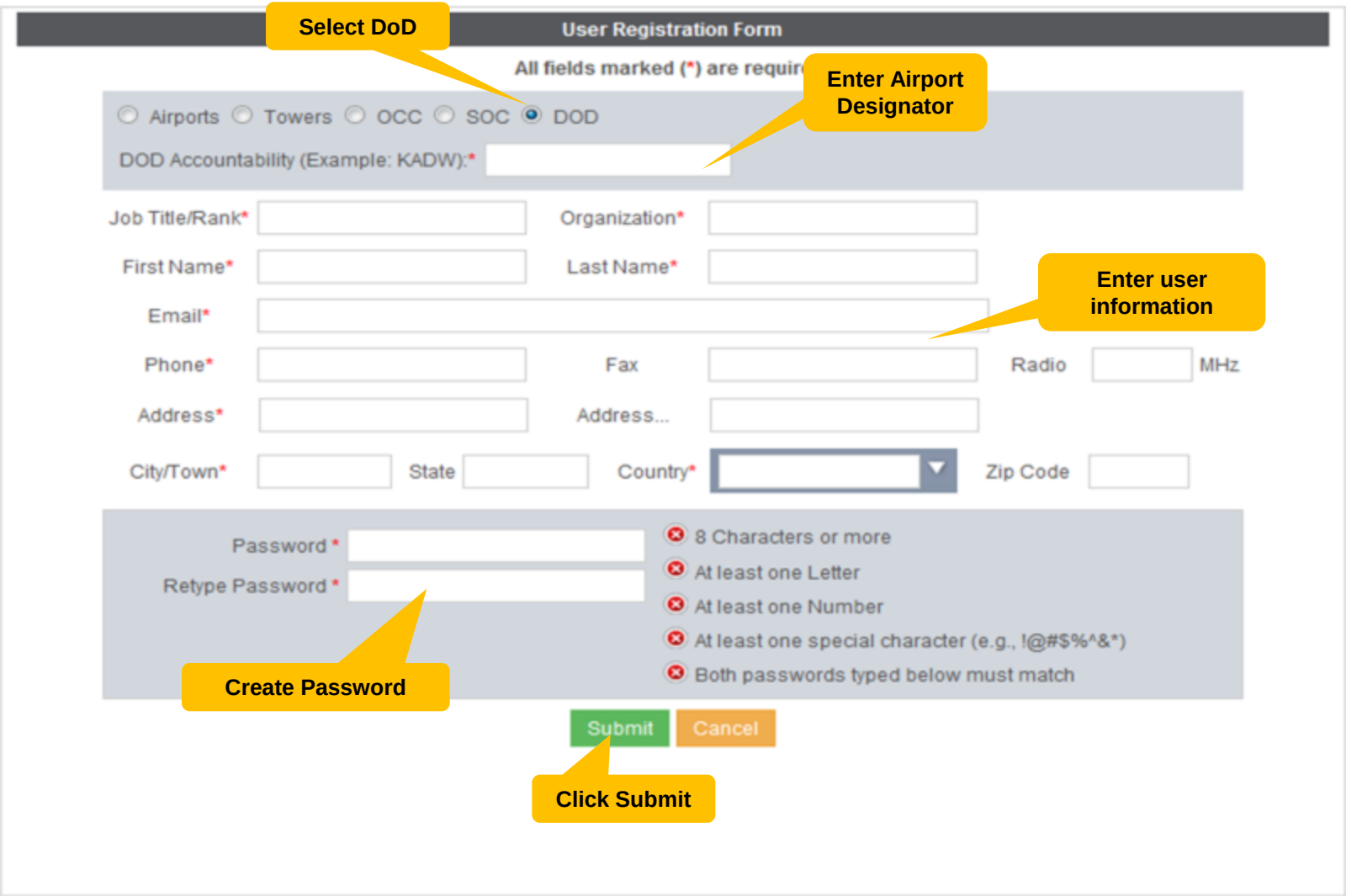

FAA.gov Home | Privacy Policy | Web Policies & Notices | Contact Us | Help

Readers & Viewers: PDF Reader | MS Word Viewer | MS PowerPoint Viewer | MS Excel Viewer | WinZip

Registration Approval

- Once you submit your registration form your administrator will be notified via email.
- Once your administrator approves your account an email will be sent to you.
- You may then log into the NOTAM Manager System to access your account with your username and password (username is your full email address).

Trouble Shooting Failed Log In Attempts

- Three consecutive failed attempts to log into your NOTAM Manager account will cause you to be locked out.
- Your Airport Administrator/UPAM will have to unlock your account.

Forgot my Password

Digital - AIM | NOTAM - Manager

- Digitally Encode NOTAMS
- Automatic transformation into ICAO and other formats
- Business rules validation
- Traceability
- Information exchange using AIXM 5.1

WARNING WARNING WARNING

This is a U.S. Federal Aviation Administration computer system. Unauthorized access or use is a violation of U.S. law and may result in criminal or civil proceedings. If you cause a technical disruption of the system, you agree to be responsible for the costs of restoration and any civil or criminal penalties. All activity will be monitored to ensure appropriate use. Your continued use constitutes consent to monitoring and the system's terms of use. If you do not consent to monitoring or the terms of use, you should exit this system.

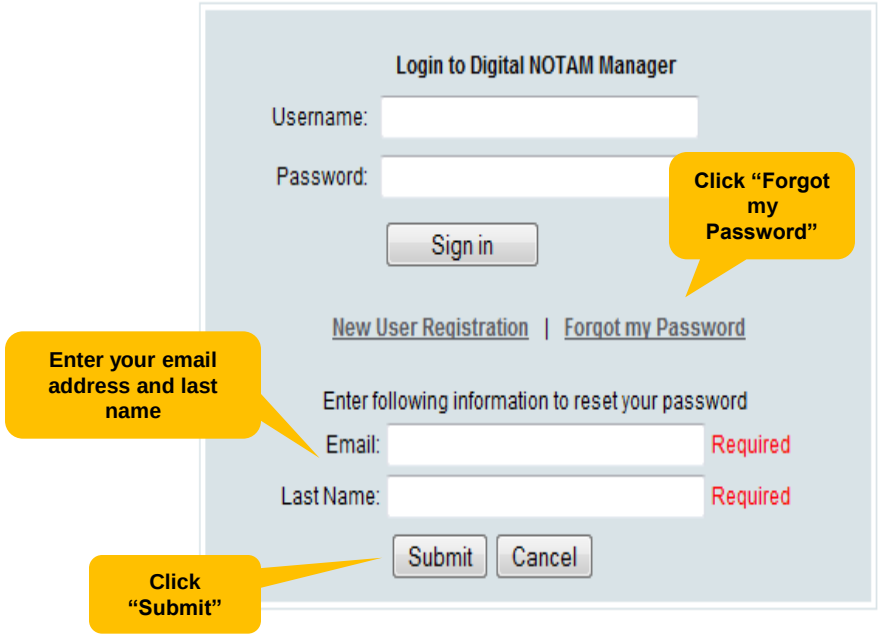

You will receive an email stating:

'FNS-NOTAM Manager Password Reset Instructions'

- **You must click the link provided in the email and follow the instructions to reset your password**

Functionality
of
NOTAM Manager

Log-on / AIM Operations Helpdesk

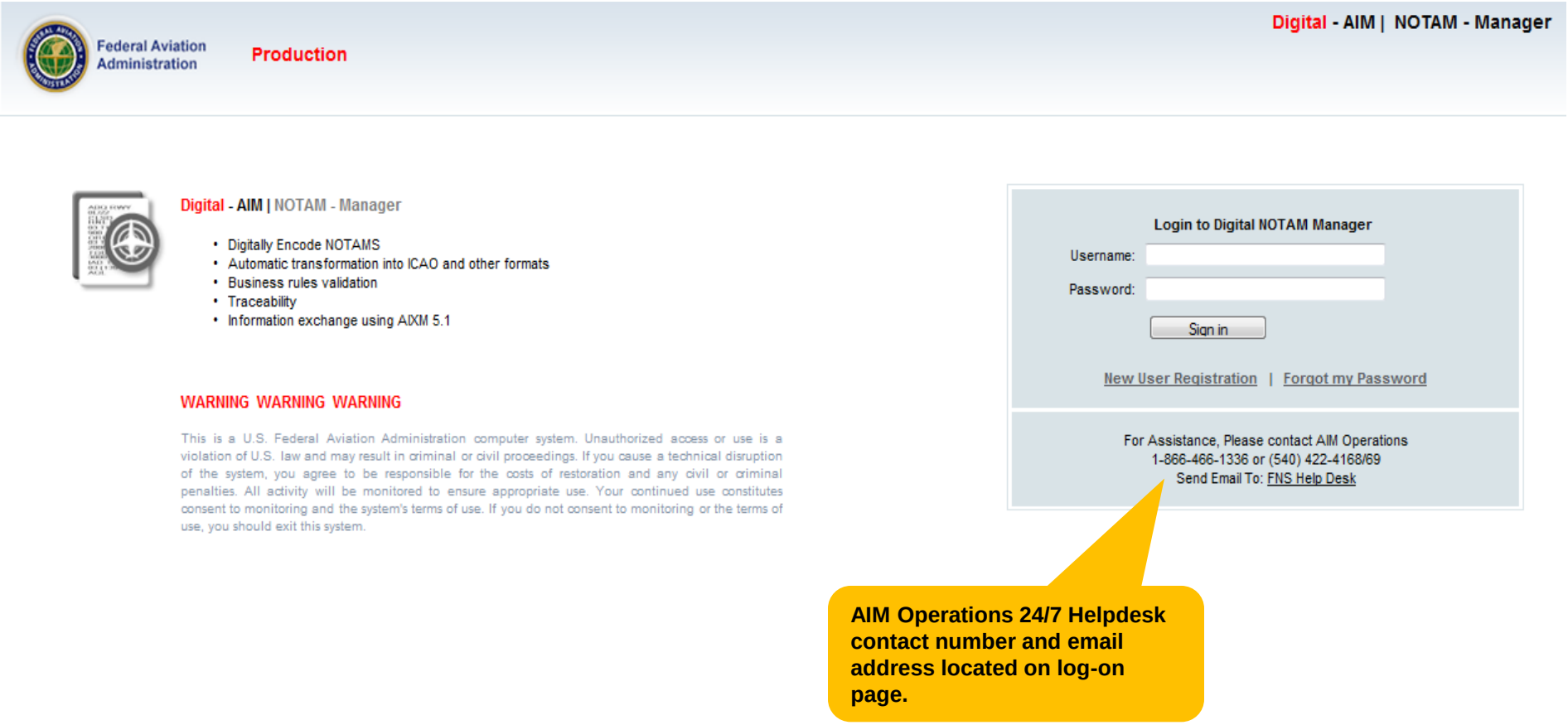

AIM Operations 24/7 Helpdesk contact number and email address located on log-on page.

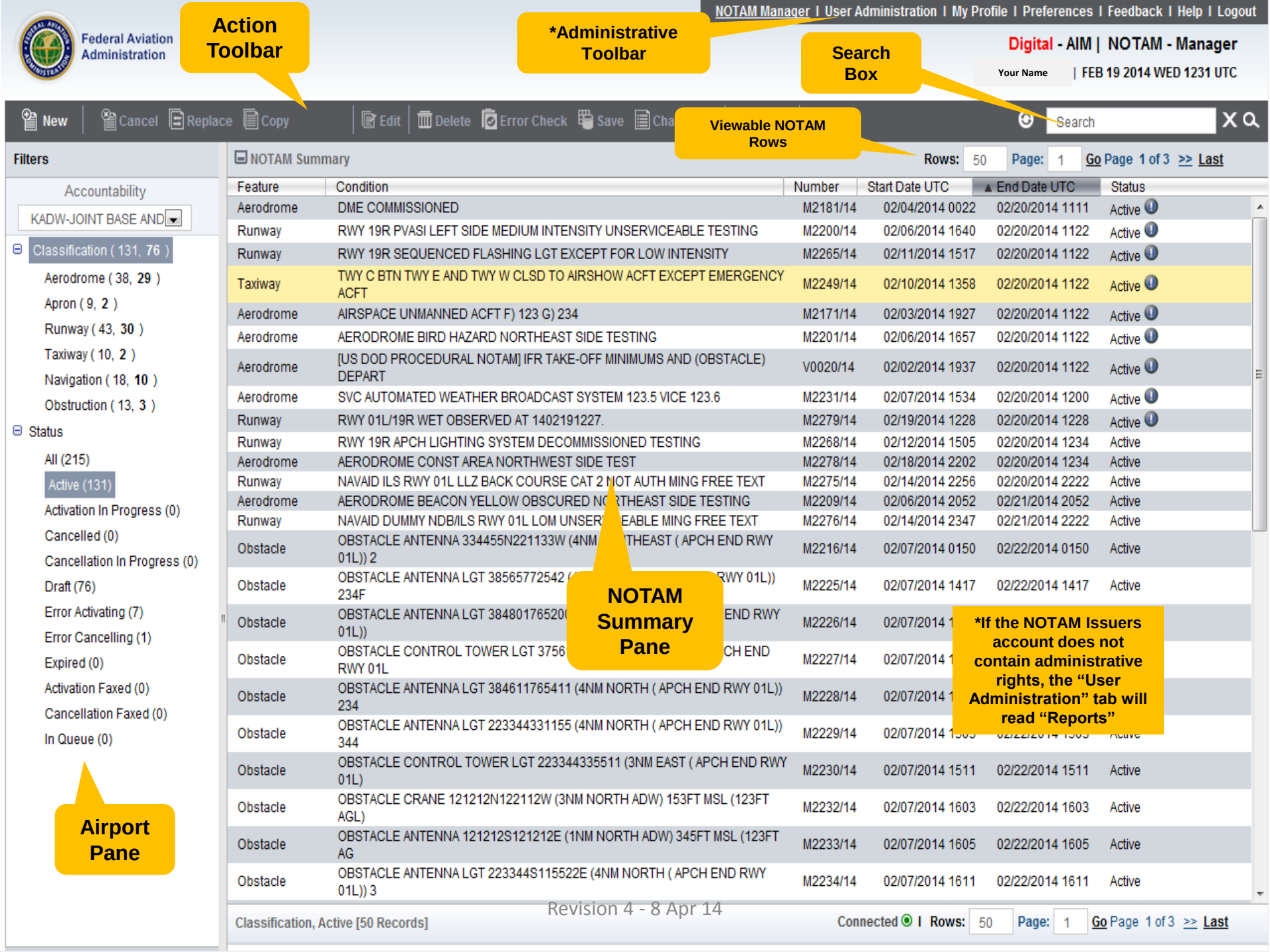
Federal Aviation Administration
Action Toolbar
*Administrative Toolbar
Search Box
NOTAM Manager | User Administration | My Profile | Preferences | Feedback | Help | Logout
Digital - AIM | NOTAM - Manager
Your Name | FEB 19 2014 WED 1231 UTC
New
Cancel
Replace
Copy
Edit
Delete
Error Check
Save
Search
Viewable NOTAM Rows
Filters
Accountability
KADW-JOINT BASE AND
Classification (131, 76)
Aerodrome (38, 29)
Apron (9, 2)
Runway (43, 30)
Taxiway (10, 2)
Navigation (18, 10)
Obstruction (13, 3)
Status
All (215)
Active (131)
Activation In Progress (0)
Cancelled (0)
Cancellation In Progress (0)
Draft (76)
Error Activating (7)
Error Cancelling (1)
Expired (0)
Activation Faxed (0)
Cancellation Faxed (0)
In Queue (0)
Airport Pane
NOTAM Summary
Rows: 50 Page: 1 Go Page 1 of 3 >> Last
Feature | Condition | Number | Start Date UTC | End Date UTC | Status
Aerodrome | DME COMMISSIONED | M2181/14 | 02/04/2014 0022 | 02/20/2014 1111 | Active
Runway | RWY 19R PVASI LEFT SIDE MEDIUM INTENSITY UNSERVICEABLE TESTING | M2200/14 | 02/06/2014 1640 | 02/20/2014 1122 | Active
Runway | RWY 19R SEQUENCED FLASHING LGT EXCEPT FOR LOW INTENSITY | M2265/14 | 02/11/2014 1517 | 02/20/2014 1122 | Active
Taxiway | TWY C BTN TWY E AND TWY W CLSD TO AIRSHOW ACFT EXCEPT EMERGENCY ACFT | M2249/14 | 02/10/2014 1358 | 02/20/2014 1122 | Active
Aerodrome | AIRSPACE UNMANNED ACFT F) 123 G) 234 | M2171/14 | 02/03/2014 1927 | 02/20/2014 1122 | Active
Aerodrome | AERODROME BIRD HAZARD NORTHEAST SIDE TESTING | M2201/14 | 02/06/2014 1657 | 02/20/2014 1122 | Active
Aerodrome | [US DOD PROCEDURAL NOTAM] IFR TAKE-OFF MINIMUMS AND (OBSTACLE) DEPART | V0020/14 | 02/02/2014 1937 | 02/20/2014 1122 | Active
Aerodrome | SVC AUTOMATED WEATHER BROADCAST SYSTEM 123.5 VICE 123.6 | M2231/14 | 02/07/2014 1534 | 02/20/2014 1200 | Active
Runway | RWY 01L/19R WET OBSERVED AT 1402191227. | M2279/14 | 02/19/2014 1228 | 02/20/2014 1228 | Active
Runway | RWY 19R APCH LIGHTING SYSTEM DECOMMISSIONED TESTING | M2268/14 | 02/12/2014 1505 | 02/20/2014 1234 | Active
Aerodrome | AERODROME CONST AREA NORTHWEST SIDE TEST | M2278/14 | 02/18/2014 2202 | 02/20/2014 1234 | Active
Runway | NAVAID ILS RWY 01L LLZ BACK COURSE CAT 2 NOT AUTH MING FREE TEXT | M2275/14 | 02/14/2014 2256 | 02/20/2014 2222 | Active
Aerodrome | AERODROME BEACON YELLOW OBSCURED NORTHEAST SIDE TESTING | M2209/14 | 02/06/2014 2052 | 02/21/2014 2052 | Active
Runway | NAVAID DUMMY NDB/ILS RWY 01L LOM UNSERVICEABLE MING FREE TEXT | M2276/14 | 02/14/2014 2347 | 02/21/2014 2222 | Active
Obstacle | OBSTACLE ANTENNA 334455N221133W (4NM NORTHEAST (APCH END RWY 01L)) 2 | M2216/14 | 02/07/2014 0150 | 02/22/2014 0150 | Active
Obstacle | OBSTACLE ANTENNA LGT 38565772542 (RWY 01L)) 234F | M2225/14 | 02/07/2014 1417 | 02/22/2014 1417 | Active
Obstacle | OBSTACLE ANTENNA LGT 384801765200 END RWY 01L)) | M2226/14 | 02/07/2014 1 | | |
Obstacle | OBSTACLE CONTROL TOWER LGT 3756 CH END RWY 01L | M2227/14 | 02/07/2014 1 | | |
Obstacle | OBSTACLE ANTENNA LGT 384611765411 (4NM NORTH (APCH END RWY 01L)) 234 | M2228/14 | 02/07/2014 1 | | |
Obstacle | OBSTACLE ANTENNA LGT 223344331155 (4NM NORTH (APCH END RWY 01L)) 344 | M2229/14 | 02/07/2014 1 | | |
Obstacle | OBSTACLE CONTROL TOWER LGT 223344335511 (3NM EAST (APCH END RWY 01L) | M2230/14 | 02/07/2014 1511 | 02/22/2014 1511 | Active
Obstacle | OBSTACLE CRANE 121212N122112W (3NM NORTH ADW) 153FT MSL (123FT AGL) | M2232/14 | 02/07/2014 1603 | 02/22/2014 1603 | Active
Obstacle | OBSTACLE ANTENNA 121212S121212E (1NM NORTH ADW) 345FT MSL (123FT AG | M2233/14 | 02/07/2014 1605 | 02/22/2014 1605 | Active
Obstacle | OBSTACLE ANTENNA LGT 223344S115522E (4NM NORTH (APCH END RWY 01L)) 3 | M2234/14 | 02/07/2014 1611 | 02/22/2014 1611 | Active
NOTAM Summary Pane
*If the NOTAM Issuers account does not contain administrative rights, the "User Administration" tab will read "Reports"
Classification, Active [50 Records]
Connected | Rows: 50 Page: 1 Go Page 1 of 3 >> Last

NOTAM Manager

Takes you to the NOTAM Manager Home Page

NOTAM Manager | User Administration | My Profile | Preferences | Feedback | Help | Logout

Federal Aviation Administration

Digital - AIM | NOTAM - Manager

Your Name | FEB 19 2014 WED 1244 UTC

New | Cancel | Replace | Copy | Edit | Delete | Error Check | Save | Change Log | Submit | Search

Filters

Accountability

KADW-JOINT BASE AND

Classification (131, 76)

- Aerodrome (38, 29)
- Apron (9, 2)
- Runway (43, 30)
- Taxiway (10, 2)
- Navigation (18, 10)
- Obstruction (13, 3)

Status

- All (215)
- Active (131)
- Activation In Progress (0)
- Cancelled (0)
- Cancellation In Progress (0)
- Draft (76)
- Error Activating (7)
- Error Cancelling (1)
- Expired (0)
- Activation Faxed (0)
- Cancellation Faxed (0)
- In Queue (0)

NOTAM Summary

Rows: 50 Page: 1 Go Page 1 of 3 >> Last

Feature	Condition	Number	Start Date UTC	End Date UTC	Status
Aerodrome	DME COMMISSIONED	M2181/14	02/04/2014 0022	02/20/2014 1111	Active
Runway	RWY 19R PVASI LEFT SIDE MEDIUM INTENSITY UNSERVICEABLE TESTING	M2200/14	02/06/2014 1640	02/20/2014 1122	Active
Runway	RWY 19R SEQUENCED FLASHING LGT EXCEPT FOR LOW INTENSITY	M2265/14	02/11/2014 1517	02/20/2014 1122	Active
Taxiway	TWY C BTN TWY E AND TWY W CLSD TO AIRSHOW ACFT EXCEPT EMERGENCY ACFT	M2249/14	02/10/2014 1358	02/20/2014 1122	Active
Aerodrome	AIRSPACE UNMANNED ACFT F) 123 G) 234	M2171/14	02/03/2014 1927	02/20/2014 1122	Active
Aerodrome	AERODROME BIRD HAZARD NORTHEAST SIDE TESTING	M2201/14	02/06/2014 1657	02/20/2014 1122	Active
Aerodrome	[US DOD PROCEDURAL NOTAM] IFR TAKE-OFF MINIMUMS AND (OBSTACLE) DEPART	V0020/14	02/02/2014 1937	02/20/2014 1122	Active
Aerodrome	SVC AUTOMATED WEATHER BROADCAST SYSTEM 123.5 VICE 123.6	M2231/14	02/07/2014 1534	02/20/2014 1200	Active
Runway	RWY 01L/19R WET OBSERVED AT 1402191227.	M2279/14	02/19/2014 1228	02/20/2014 1228	Active
Runway	RWY 19R APCH LIGHTING SYSTEM DECOMMISSIONED TESTING	M2268/14	02/12/2014 1505	02/20/2014 1234	Active
Aerodrome	AERODROME CONST AREA NORTHWEST SIDE TEST	M2278/14	02/18/2014 2202	02/20/2014 1234	Active
Runway	NAVAID ILS RWY 01L LLZ BACK COURSE CAT 2 NOT AUTH MNG FREE TEXT	M2275/14	02/14/2014 2256	02/20/2014 2222	Active
Aerodrome	AERODROME BEACON YELLOW OBSCURED NORTHEAST SIDE TESTING	M2209/14	02/06/2014 2052	02/21/2014 2052	Active
Runway	NAVAID DUMMY NDB/ILS RWY 01L LOM UNSERVICEABLE MNG FREE TEXT	M2276/14	02/14/2014 2347	02/21/2014 2222	Active
Obstacle	OBSTACLE ANTENNA 334455N221133W (4NM SOUTHEAST (APCH END RWY 01L)) 2	M2216/14	02/07/2014 0150	02/22/2014 0150	Active
Obstacle	OBSTACLE ANTENNA LGT 38565772542 (4NM NORTH (APCH END RWY 01L)) 234F	M2225/14	02/07/2014 1417	02/22/2014 1417	Active
Obstacle	OBSTACLE ANTENNA LGT 384801765200 (4NM NORTHEAST (APCH END RWY 01L))	M2226/14	02/07/2014 1454	02/22/2014 1454	Active
Obstacle	OBSTACLE CONTROL TOWER LGT 375610764410 (3NM NORTH (APCH END RWY 01L	M2227/14	02/07/2014 1457	02/22/2014 1457	Active
Obstacle	OBSTACLE ANTENNA LGT 384611765411 (4NM NORTH (APCH END RWY 01L)) 234	M2228/14	02/07/2014 1501	02/22/2014 1501	Active
Obstacle	OBSTACLE ANTENNA LGT 223344331155 (4NM NORTH (APCH END RWY 01L)) 344	M2229/14	02/07/2014 1503	02/22/2014 1503	Active
Obstacle	OBSTACLE CONTROL TOWER LGT 223344335511 (3NM EAST (APCH END RWY 01L)	M2230/14	02/07/2014 1511	02/22/2014 1511	Active
Obstacle	OBSTACLE CRANE 121212N122112W (3NM NORTH ADW) 153FT MSL (123FT AGL)	M2232/14	02/07/2014 1603	02/22/2014 1603	Active
Obstacle	OBSTACLE ANTENNA 121212S121212E (1NM NORTH ADW) 345FT MSL (123FT AG	M2233/14	02/07/2014 1605	02/22/2014 1605	Active
Obstacle	OBSTACLE ANTENNA LGT 223344S115522E (4NM NORTH (APCH END RWY 01L)) 3	M2234/14	02/07/2014 1611	02/22/2014 1611	Active

Classification, Active [50 Records]

Connected | Rows: 50 Page: 1 Go Page 1 of 3 >> Last

User Administration Link – For accounts with Administrative functionality only:

1) Approve Users for access

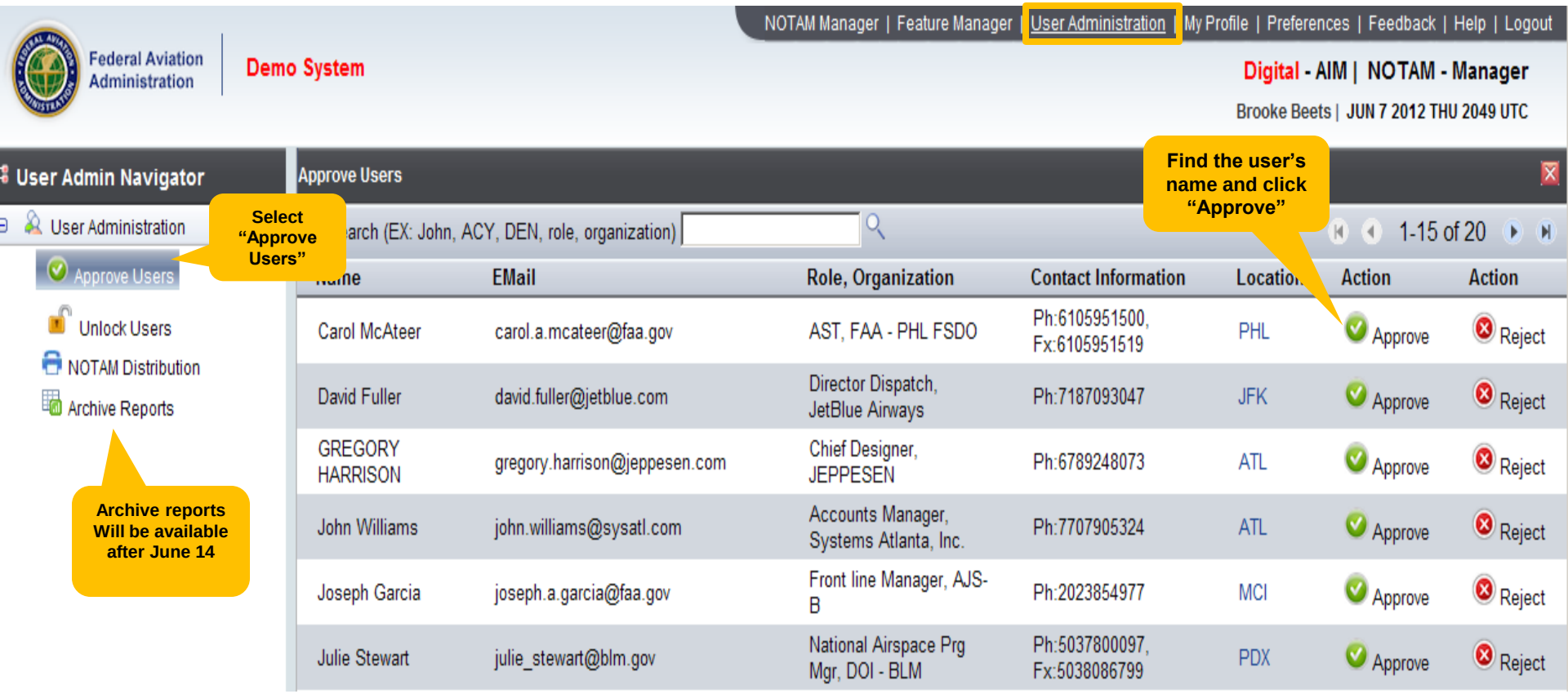

User Administration Link – For accounts with Administrative functionality only:

2) Unlock Users

NOTAM Manager | Feature Manager | User Administration | My Profile | Preferences | Feedback | Help | Logout

Federal Aviation Administration | Demo System

Digital - AIM | NOTAM - Manager

Brooke Beets | JUN 8 2012 FRI 1500 UTC

User Admin Navigator

- User Administration
  - Approve Users
  - Unlock Users
  - NOTAM Distribution
  - Archive Reports

Select "Unlock Users"

Unlock Users

arch (EX: John, ACY, DEN, role, organization)

1-15 of 60

Find the User's name and click "Unlock"

ne	EMail	Role, Organization	Contact Information	Location	Action	Action
Arthur Shamburger	ashamburger@wichita.gov	Airport Operations Office, Wichita Airport Authority	Ph:3169464710	ICT	Unlock	Remove
Cheboli Venkat	vcheboli@cghtech.com	DB, FNS	Ph:5712734829	AVP	Unlock	Remove
David Willis	dwillis@flymanchester.com	Operations, MHT	Ph:6036246592	MHT	Unlock	Remove
FAISAL ARAIN	farain@mitre.org	SENIOR SOFTWARE ENGINEER, MITRE CORPORATION	Ph:703-983-3920	IAD	Unlock	Remove
Grzegorz Kochanski	rumi.078@gmail.com	Project Manager, s4a	Ph:1232324334	DEN	Unlock	Remove
Jason Pinnix	jpinnix@bwiairport.com	Airport Operations Manage, BWI Airport	Ph:4108597018	BWI	Unlock	Remove
Jennifer Bewley	jennifer.ctr.bewley@faa.gov	Research Analyst, CNA	Ph:2025807506	ACY	Unlock	Remove

User Administration Link – For accounts with Administrative functionality only:

3) Search Users

Use the search box to look up existing users. Search by first name, last name or airport identifier

Search Users

Search (EX: John, ACY, DEN, role, organization) DEN

1-15 of 89

Name	EMail	Role, Organization	Contact Information	Location	Action	Action
Aaron Buob	aaron.buob@flydenver.com	Asst Aviation Ops Mgr, Airside Ops	Ph:3033424008	DEN	Lock	Remove
Adam Steffl	adam.steffl@flydenver.com	Airport Operations Mgr, Denver Int'l Airport	Ph:7203463519	DEN	Lock	Remove
Alec Toillion	alec.toillion@flydenver.com	COmmunication Center Supe, City and County of Denver	Ph:3033424020	DEN	Lock	Remove
Alvin Lorenzo	alvin.lorenzo@flydenver.com	AOM, DIA	Ph:3034082083	DEN	Lock	Remove
Ashley Sykes	ashley.sykes@flydenver.com	Comm Center Supervisor, City and County of Denver	Ph:3033424020	DEN	Lock	Remove
Benton Smith	benton.smith@flydenver.com	AOR, DIA	Ph:3033424200	DEN	Lock	Remove
Branden Baker	branden.baker@flydenver.com	Operation, Comm. Center	Ph:3033424200	DEN	Lock	Remove
Brent Hill	brent.hill@flydenver.com	AOR, OPS/COMM	Ph:3033424200	DEN	Lock	Remove
Bret Knox	brett.knox@flydenver.com	AOM, DIA	Ph:3033963144	DEN	Lock	Remove
Brian Dennis	bdennis@lnaa.com	Operations Officer, ABE	Ph:6102666000	ABE	Lock	Remove
Brooke Beets	brooke.ctr.beets@faa.gov	Training Specialist, AJV-24	Ph:8163292537	DEN	Lock	Remove
C EnnisSr	cedric.ennis@flydenver.com	Aviation Operations Rep, Operations	Ph:3033424200	DEN	Lock	Remove
Candace Brown	candace.brown@flydenver.com	Manager, Operations	Ph:3033424020	DEN	Lock	Remove

User Administration Link - For accounts with Administrative functionality only

4) NOTAM Distribution

Federal Aviation Administration

NOTAM Manager | Feature Manager | User Administration | My Profile | Preferences | Feedback | Help | Logout

Digital - AIM | NOTAM - Manager

Your Name | JUN 7 2012 THU 2051 UTC

To begin populating the distribution list click "NOTAM Distribution"

User Admin Navigator

- User Administration
  - Approve Users
  - Unlock Users
  - NOTAM Distribution
  - Archive Reports

NOTAM Distribution

NOTAM Distribution List (Select entry below to edit / delete information): Delete Refresh Export List

Location	To	Company	EMail/Fax	Active	Cancelled	Auto Distribution	Last Updated At	Updated By
CPS	Kenai FSS	FAA	Fax: 9072833735	Y	Y	Y	01/17/2012 16:43	Brooke Beets
AAO	kyle		Fax: 8163292513	Y	Y	Y	02/15/2012 18:51	Kyle LePage
CLT	Narmada	FAA	Fax: 1234567892	Y	Y	Y	12/12/2011 14:57	Narmada Uttla
FAI	Narmada	FAA	Fax: 1234567891	Y	Y	Y	11/12/2011 15:58	Narmada Uttla
Z41	Narmada	FAA	Fax: 1234567892	Y	Y	Y	12/12/2011 14:57	Narmada Uttla
ACY	Ryan Test		PH: 5555555555	Y	N	N	06/07/2012 13:31	Steve Meinders
ANC	Narmada	FAA	Fax: 1234567892	Y	Y	Y	01/17/2012 20:43	Vinod Vallikat
LHD	Narmada	FAA	Fax: 9999999	Y	Y	Y	01/17/2012 20:43	Vinod Vallikat
EFD	Vinod		Fax: 8000000000	Y	N	Y	09/12/2011 19:15	Vinod Vallikat

Populate each contact separately by entering their fax, phone or email.

Recipient Information, Fields marked * are mandatory.

Fax * Phone* EMail*

To * Company Location* GRR-Gerald R. Ford Intl

Select "Active" and "Cancelled"

NOTAM Status to transmit *

Active Cancelled

Automatically Notify Save Reset

Turn Off Automatic Distribution.

Send Fax/EMail Note: Send Fax/Email will notify all automatic EMail/Fax recipients of any new NOTAMs or canceled NOTAMs since the last on-demand notification.

My Profile

NOTAM Manager | Feature Manager | User Administration | My Profile | Preferences | Feedback | Help | Logout

Federal Aviation Administration | Demo System

Digital - AIM | NOTAM - Manager

Your Name | AUG 1 2012 WED 1516 UTC

My Profile

Name: Brooke Beets | User ID: brooke.ctr.beets@faa.gov | IP Address: 172.20.121.59

All fields marked (*) are required.

Job Title*	Training Specialist	Organization*	AJV-24
First Name*	Brooke	Last Name*	Beets
Rank		Email*	brooke.ctr.beets@faa.gov
Phone Number*	8163292537	Fax	
Street 1*	901 Locust	Street 2	
City*	Kansas City	State*	MISSOURI

Radio MHz

Zip Code* 64106

Assign Locations: * PWK, SFO, DCA, ICT, BUR, APC, EUG, MSN, MKE, OMA, ONT, LAN, TPA, LAX, LAS, DPA, YIP, RCE, MHT, TEB, ONZ, GRB, CID, EWR, ALN, BOS, PSM, DTW, LOU, CPS, GFK, RIC, AFW,

Add

Save | Close

Update/modify user information

Click Save

Change password

Change Password

A password must have:

- 8 Characters or more
- At least one Letter
- At least one Number
- At least one special character (e.g., !@#$%^&*)
- Both passwords typed below must match

New Password *

Retype New Password *

Submit | Reset

Preferences - Allows NOTAM Issuers to select preferences:

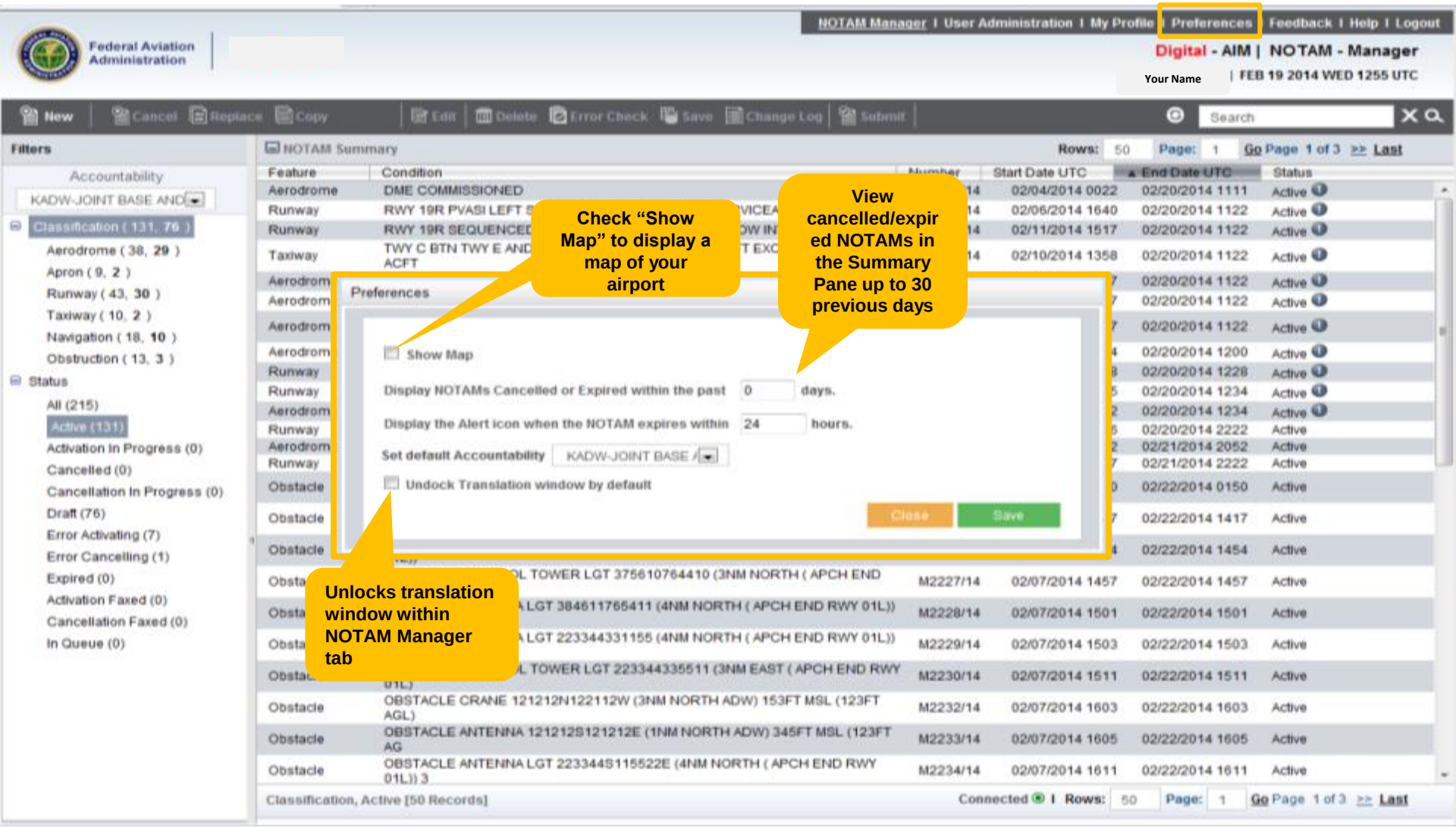

Example of the "Show Map" Feature

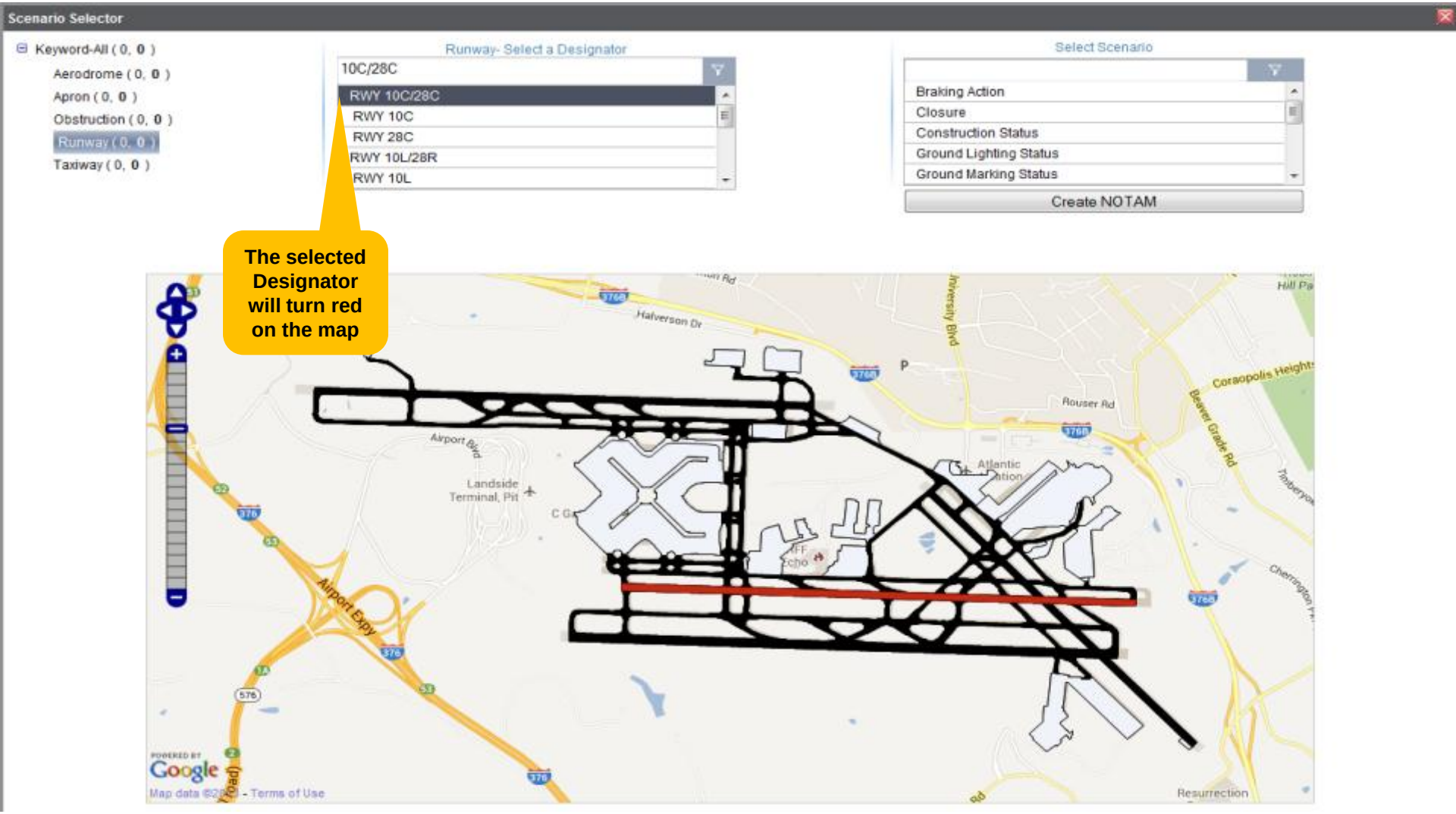

Feedback

NOTAM Manager | User Administration | My Profile | Preferences | Feedback | Help | Logout

Federal Aviation Administration | Test System

Digital - AIM | NOTAM - Manager

Derek Rose | FEB 19 2014 WED 1304 UTC

New | Cancel | Replace | Copy | Edit | Delete | Error Check | Save | Change Log | Submit | Search

Filters

Accountability

KADW-JOINT BASE AND

Classification (131, 76)

- Aerodrome (38, 29)
- Apron (9, 2)
- Runway (43, 30)
- Taxiway (10, 2)
- Navigation (18, 10)
- Obstruction (13, 3)

Status

- All (215)
- Active (131)
- Activation In Progress (0)
- Cancelled (0)
- Cancellation In Progress (0)
- Draft (76)
- Error Activating (7)
- Error Cancelling (1)
- Expired (0)
- Activation Faxed (0)
- Cancellation Faxed (0)
- In Queue (0)

NOTAM Summary — Rows: 50 Page: 1 Go Page 1 of 3 >> Last

Feature	Condition	Number	Start Date UTC	End Date UTC	Status
Aerodrome	DME COMMISSIONED	M2181/14	02/04/2014 0022	02/20/2014 1111	Active
Runway	RWY 19R PVASI LEFT SIDE MEDIUM INTENSITY UNSERVICEABLE TESTING	M2200/14	02/06/2014 1640	02/20/2014 1122	Active
Runway	RWY 19R SEQUENCED FLASHING LGT EXCEPT FOR LOW INTENSITY	M2265/14	02/11/2014 1517	02/20/2014 1122	Active
Taxiway	TWY C BTN TWY E AND TWY W CLSD TO AIRSHOW ACFT EXCEPT EMERGENCY ACFT	M2249/14	02/10/2014 1358	02/20/2014 1122	Active
Aerodrome	AIRSPACE UNMANNED ACFT F) 123 G) 234	M2171/14	02/03/2014 1927	02/20/2014 1122	Active
Aerodrome				02/20/2014 1122	Active
Aerodrome				02/20/2014 1122	Active
Aerodrome				02/20/2014 1200	Active
Runway				02/20/2014 1228	Active
Runway				02/20/2014 1234	Active
Aerodrome				02/20/2014 1234	Active
Runway				02/20/2014 2222	Active
Aerodrome				02/21/2014 2052	Active
Runway				02/21/2014 2222	Active
Obstacle				02/22/2014 0150	Active
Obstacle				02/22/2014 1417	Active
Obstacle	OBSTACLE ANTENNA LGT 384801765200 (4NM NORTHEAST END RWY 01L))	M2226/14	02/07/2014 1454	02/22/2014 1454	Active
Obstacle	OBSTACLE CONTROL TOWER LGT 375610764410 (3NM RWY 01L		07/2014 1457	02/22/2014 1457	Active
Obstacle	OBSTACLE ANTENNA LGT 384611765411 (4NM NORTH 234		07/2014 1501	02/22/2014 1501	Active
Obstacle	OBSTACLE ANTENNA LGT 223344331155 (4NM NORTH 344		07/2014 1503	02/22/2014 1503	Active
Obstacle	OBSTACLE CONTROL TOWER LGT 223344335511 (3NM 01L)		07/2014 1511	02/22/2014 1511	Active
Obstacle	OBSTACLE CRANE 121212N122112W (3NM NORTH ADW) 153FT MSL (123FT AGL)	M2232/14	02/07/2014 1603	02/22/2014 1603	Active
Obstacle	OBSTACLE ANTENNA 121212S121212E (1NM NORTH ADW) 345FT MSL (123FT AG	M2233/14	02/07/2014 1605	02/22/2014 1605	Active
Obstacle	OBSTACLE ANTENNA LGT 223344S115522E (4NM NORTH (APCH END RWY 01L)) 3	M2234/14	02/07/2014 1611	02/22/2014 1611	Active

Feedback

All fields marked (*) are required.

Feedback*

Close | Submit

Submit feedback/comments/questions to the AIM Operations help desk by typing in the box and clicking "Submit"

Classification, Active [50 Records] — Connected | Rows: 50 Page: 1 Go Page 1 of 3 >> Last

Help - User's Guide will be displayed

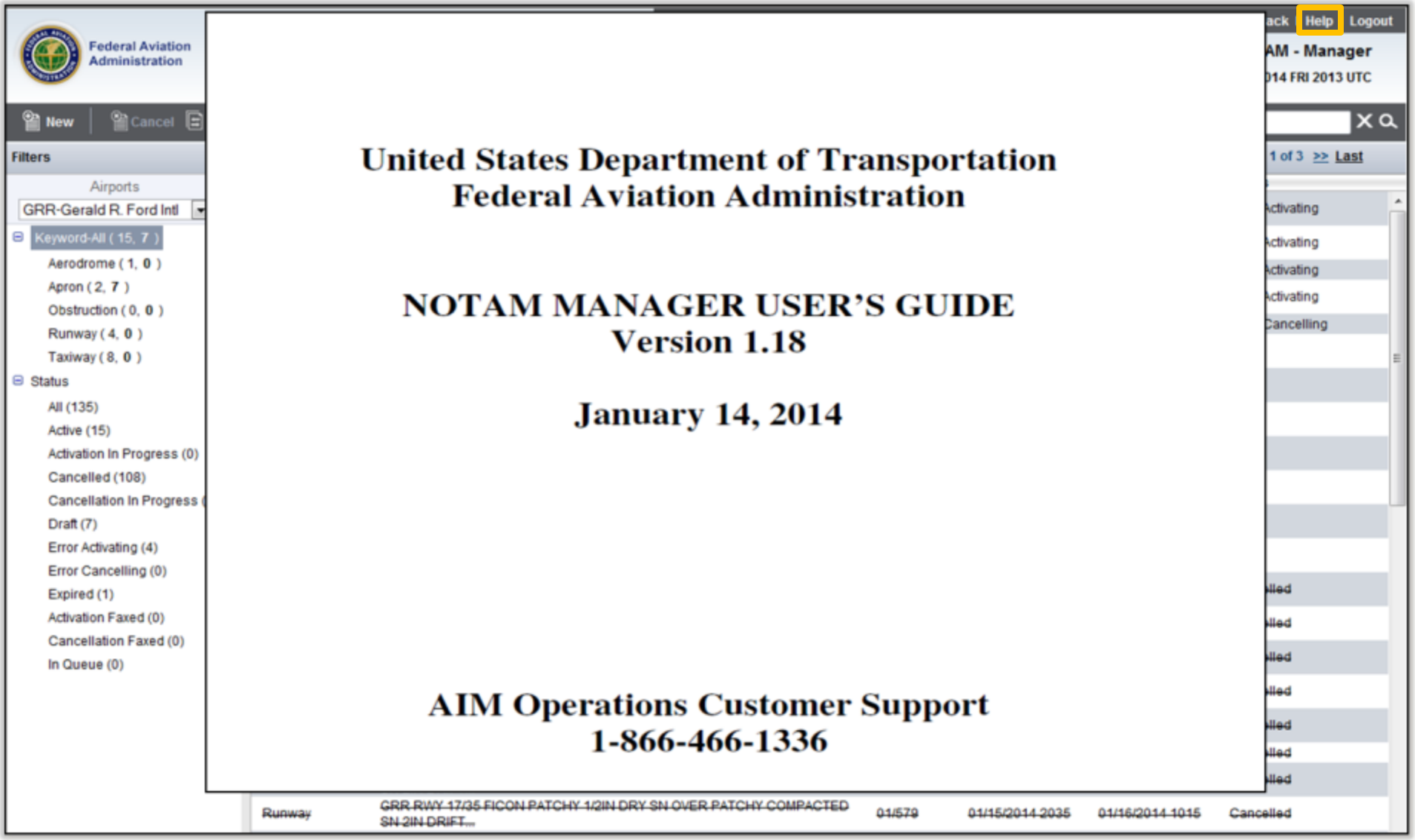

Logout - It is important to log off the system once all entries are complete. This protects the integrity of the NOTAM Issuer and helps ensure the accuracy of NOTAMs. When the system is idle for 30 minutes, automatic logout occurs.

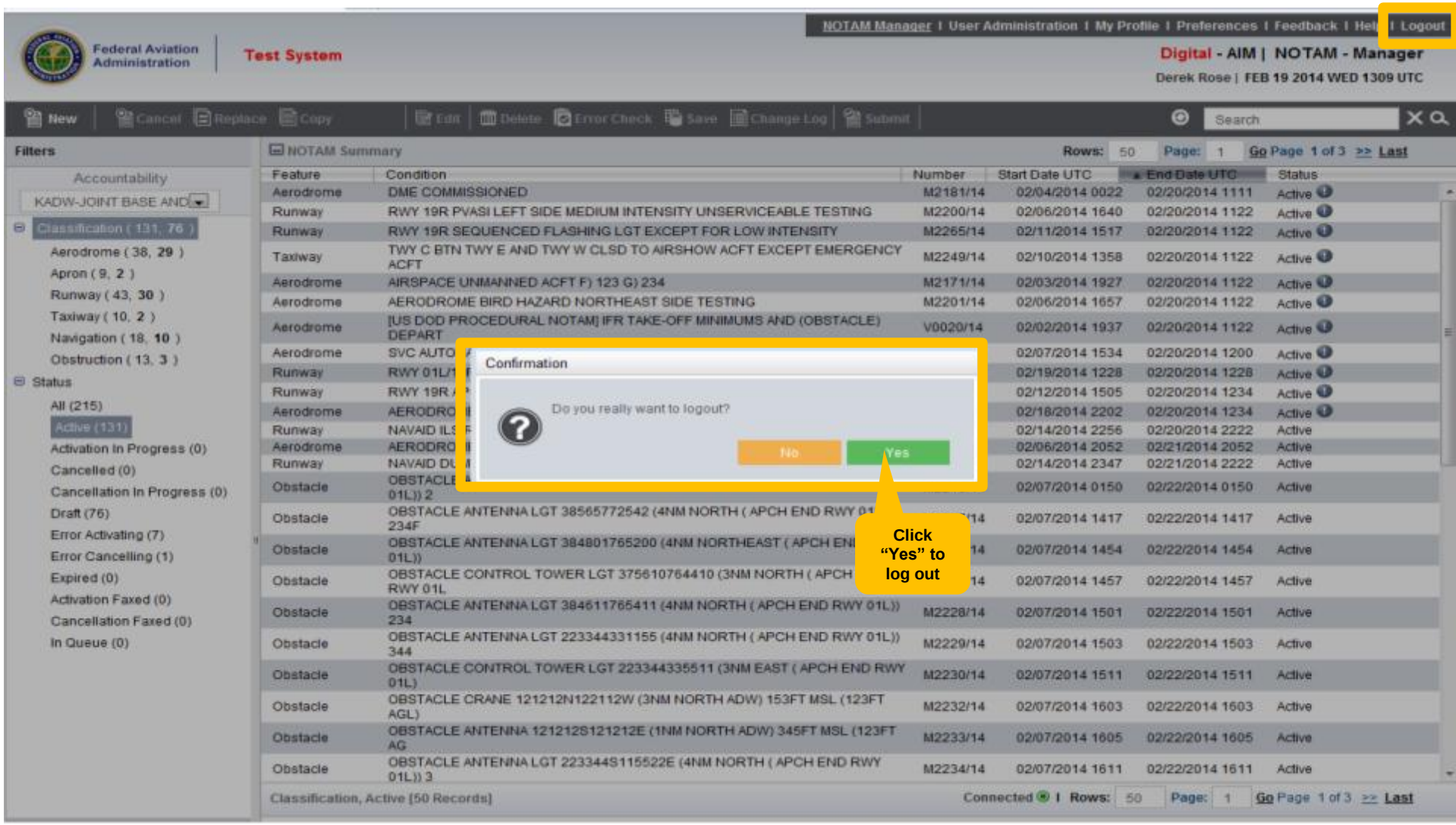

Internet Connection Indicator

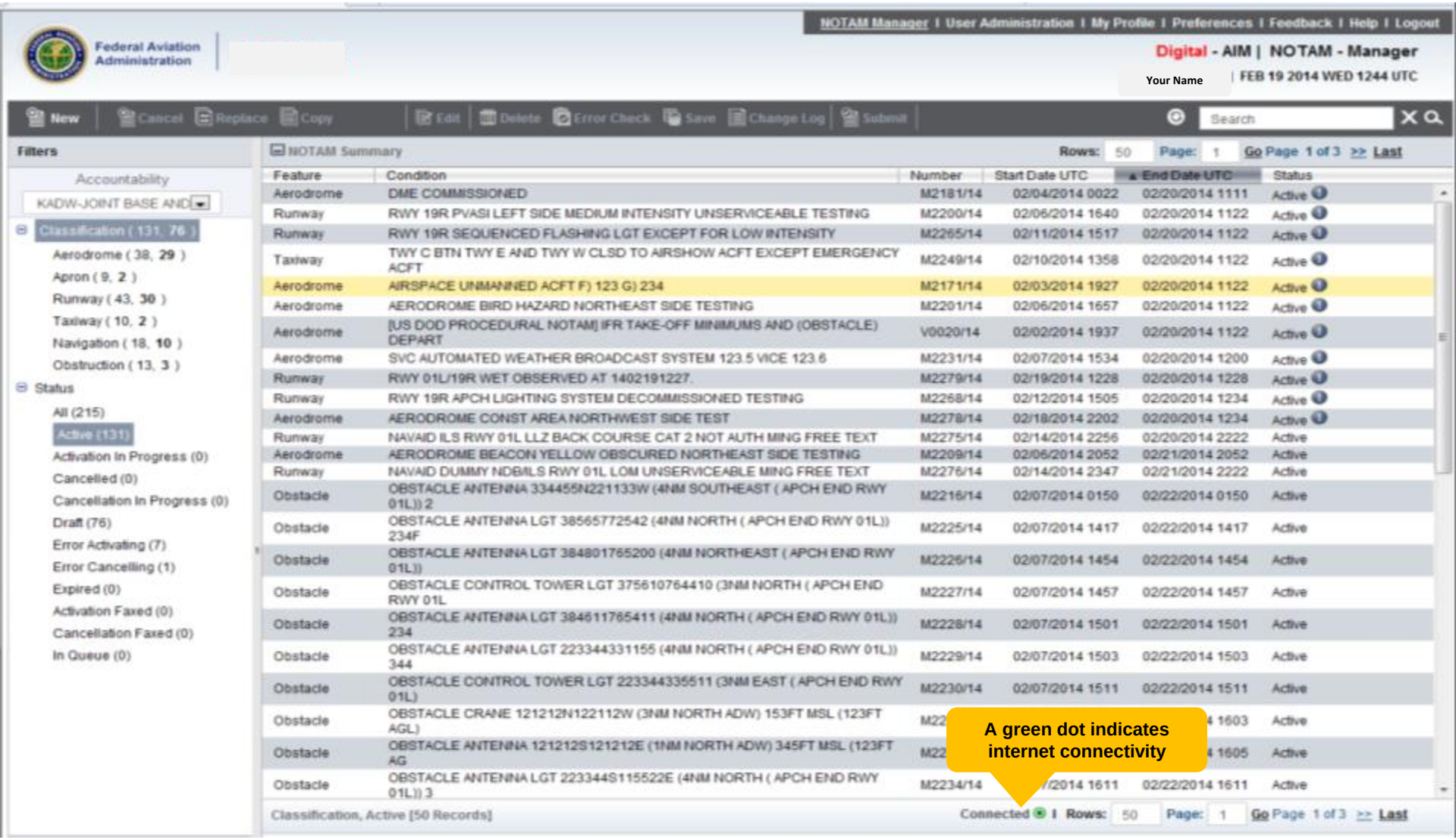

Actions Toolbar

NOTAM Manager | User Administration | My Profile | Preferences | Feedback | Help | Logout

Federal Aviation Administration

Digital - AIM | NOTAM - Manager

Your Name | FEB 19 2014 WED 1244 UTC

New | Cancel | Replace | Copy | Edit | Delete | Error Check | Save | Change Log | Submit | Search

Filters

Accountability

KADW-JOINT BASE AND

- Classification (131, 76)
  - Aerodrome (38, 29)
  - Apron (9, 2)
  - Runway (43, 30)
  - Taxiway (10, 2)
  - Navigation (18, 10)
  - Obstruction (13, 3)
- Status
  - All (215)
  - Active (131)
  - Activation In Progress (0)
  - Cancelled (0)
  - Cancellation In Progress (0)
  - Draft (76)
  - Error Activating (7)
  - Error Cancelling (1)
  - Expired (0)
  - Activation Faxed (0)
  - Cancellation Faxed (0)
  - In Queue (0)

NOTAM Summary — Rows: 50 Page: 1 Go Page 1 of 3 >> Last

Feature	Condition	Number	Start Date UTC	End Date UTC	Status
Aerodrome	DME COMMISSIONED	M2181/14	02/04/2014 0022	02/20/2014 1111	Active
Runway	RWY 19R PVASI LEFT SIDE MEDIUM INTENSITY UNSERVICEABLE TESTING	M2200/14	02/06/2014 1640	02/20/2014 1122	Active
Runway	RWY 19R SEQUENCED FLASHING LGT EXCEPT FOR LOW INTENSITY	M2265/14	02/11/2014 1517	02/20/2014 1122	Active
Taxiway	TWY C BTN TWY E AND TWY W CLSD TO AIRSHOW ACFT EXCEPT EMERGENCY ACFT	M2249/14	02/10/2014 1358	02/20/2014 1122	Active
Aerodrome	AIRSPACE UNMANNED ACFT F) 123 G) 234	M2171/14	02/03/2014 1927	02/20/2014 1122	Active
Aerodrome	AERODROME BIRD HAZARD NORTHEAST SIDE TESTING	M2201/14	02/06/2014 1657	02/20/2014 1122	Active
Aerodrome	[US DOD PROCEDURAL NOTAM] IFR TAKE-OFF MINIMUMS AND (OBSTACLE) DEPART	V0020/14	02/02/2014 1937	02/20/2014 1122	Active
Aerodrome	SVC AUTOMATED WEATHER BROADCAST SYSTEM 123.5 VICE 123.6	M2231/14	02/07/2014 1534	02/20/2014 1200	Active
Runway	RWY 01L/19R WET OBSERVED AT 1402191227.	M2279/14	02/19/2014 1228	02/20/2014 1228	Active
Runway	RWY 19R APCH LIGHTING SYSTEM DECOMMISSIONED TESTING	M2268/14	02/12/2014 1505	02/20/2014 1234	Active
Aerodrome	AERODROME CONST AREA NORTHWEST SIDE TEST	M2278/14	02/18/2014 2202	02/20/2014 1234	Active
Runway	NAVAID ILS RWY 01L LLZ BACK COURSE CAT 2 NOT AUTH MING FREE TEXT	M2275/14	02/14/2014 2256	02/20/2014 2222	Active
Aerodrome	AERODROME BEACON YELLOW OBSCURED NORTHEAST SIDE TESTING	M2209/14	02/06/2014 2052	02/21/2014 2052	Active
Runway	NAVAID DUMMY NDB/ILS RWY 01L LOM UNSERVICEABLE MING FREE TEXT	M2276/14	02/14/2014 2347	02/21/2014 2222	Active
Obstacle	OBSTACLE ANTENNA 334455N221133W (4NM SOUTHEAST (APCH END RWY 01L)) 2	M2216/14	02/07/2014 0150	02/22/2014 0150	Active
Obstacle	OBSTACLE ANTENNA LGT 38565772542 (4NM NORTH (APCH END RWY 01L)) 234F	M2225/14	02/07/2014 1417	02/22/2014 1417	Active
Obstacle	OBSTACLE ANTENNA LGT 384801765200 (4NM NORTHEAST (APCH END RWY 01L))	M2226/14	02/07/2014 1454	02/22/2014 1454	Active
Obstacle	OBSTACLE CONTROL TOWER LGT 375610764410 (3NM NORTH (APCH END RWY 01L	M2227/14	02/07/2014 1457	02/22/2014 1457	Active
Obstacle	OBSTACLE ANTENNA LGT 384611765411 (4NM NORTH (APCH END RWY 01L)) 234	M2228/14	02/07/2014 1501	02/22/2014 1501	Active
Obstacle	OBSTACLE ANTENNA LGT 223344331155 (4NM NORTH (APCH END RWY 01L)) 344	M2229/14	02/07/2014 1503	02/22/2014 1503	Active
Obstacle	OBSTACLE CONTROL TOWER LGT 223344335511 (3NM EAST (APCH END RWY 01L)	M2230/14	02/07/2014 1511	02/22/2014 1511	Active
Obstacle	OBSTACLE CRANE 121212N122112W (3NM NORTH ADW) 153FT MSL (123FT AGL)	M2232/14	02/07/2014 1603	02/22/2014 1603	Active
Obstacle	OBSTACLE ANTENNA 121212S121212E (1NM NORTH ADW) 345FT MSL (123FT AG	M2233/14	02/07/2014 1605	02/22/2014 1605	Active
Obstacle	OBSTACLE ANTENNA LGT 223344S115522E (4NM NORTH (APCH END RWY 01L)) 3	M2234/14	02/07/2014 1611	02/22/2014 1611	Active

Classification, Active [50 Records] — Connected | Rows: 50 Page: 1 Go Page 1 of 3 >> Last

New - Initiates the process to create a new NOTAM

New | Cancel | Replace | Copy | Edit | Delete | Error Check | Save | Change Log | Submit

Scenario Selector

- Keyword-All (1, 0)
  - Aerodrome (0, 0)
  - Apron (0, 0)
  - Obstruction (1, 0)
  - Runway (0, 0)
  - Taxiway (0, 0)

Runway- Select a Designator

1L/19R

- RWY 01L/19R
  - RWY 01L
  - RWY 19R
- RWY 01R/19L
  - RWY 01R

Select Scenario

- Braking Action
- Closure
- Construction Status
- Field Condition
- Ground Lighting Status

Create NOTAM

Cancel NOTAM - Initiates the process to cancel an existing NOTAM

Confirm NOTAM cancellation by selecting "Cancel NOTAM"

Replace - Creates a new NOTAM using the content of an Active NOTAM. When submitted, a new NOTAM will automatically be issued and the NOTAM being replaced is cancelled.

NOTAM Manager | User Administration | My Profile | Preferences | Feedback | Help | Logout

Federal Aviation Administration

Digital - AIM | NOTAM - Manager

Your Name | FEB 27 2014 THU 1615 UTC

New | Cancel | Replace | Copy | Edit | Delete | Error Check | Save | Change Log | Submit | Search

Filters

Accountability: KADW-JOINT BASE AND

Classification (218, 271)
- Aerodrome (95, 130)
- Apron (25, 15)
- Runway (80, 91)
- Taxiway (10, 15)
- Navigation (3, 5)
- Obstruction (5, 15)

Status
- All (526)
- Active (218)
- Activation In Progress (0)
- Cancelled (0)
- Cancellation In Progress (0)
- Draft (271)
- Error Activating (32)
- Error Cancelling (5)
- Expired (0)
- Activation Faxed (0)
- Cancellation Faxed (0)
- In Queue (0)

NOTAM Summary — Rows: 50 Page: 1 Go Page 1 of 1

Feature	Condition	Number	Start Date UTC	End Date UTC	Status
Aerodrome	SVC AUTOMATED SURFACE OBSERVING SYSTEM 123 VICE 124 MNG FREE TEXT	M2283/14	02/20/2014 1942	02/27/2014 2222	Active
Runway	RWY 01L/19R CLSD TO DEPARTURES EXCEPT TAXIING	M2269/14	02/12/2014 1513	02/27/2014 2222	Active
Runway	RWY 01R THRESHOLD LGT OBSCURED TEST	M2185/14	02/04/2014 0452	02/27/2014 2222	Active
Runway	RWY 01L RVRM UNSERVICEABLE MNG FREE TEXT	M2290/14	02/21/2014 0139	02/27/2014 2222	Active
Aerodrome	MICROBURST/WINDSHEAR DETECTION SYSTEM NOT AVAILABLE	M2258/14	02/10/2014 2034	02/27/2014 2222	Active
Aerodrome	MICROBURST/WINDSHEAR DETECTION SYSTEM NOT AVAILABLE AT RWY 13/31 MNG	M2289/14	02/20/2014 2353	02/27/2014 2222	Active
Apron	ASA RAMP CONST AREA ADJACENT NORTHEAST EDGE LGTD AND BARR	M2190/14	02/04/2014 2208	02/27/2014 2233	Active
Apron	113 R		/19/2014 1909	02/28/2014 0125	Active
Runway	RWY		/03/2014 1725	02/28/2014 1122	Active

Confirmation

Do you want to REPLACE the NOTAM ?

Close | Proceed with REPLACE

Select "Proceed with REPLACE" to continue

NOTAM Details (Refere

NOTAM Status: ACTIVE — Previous | Next

Notify

Domestic: !KADW M2185/14 ADW RWY 01R THR LGT OBSC TEST 1402040452-140

ICAO Format

M2185/14 NOTAMN
Q) ZDC/QLTXX/IBO/A/000/999/3848N07652W005
A) KADW
B) 1402040452
C) 1402272222
E) RWY 01R THRESHOLD LGT OBSCURED TEST

Text

Airport: (ADW) Joint Base Andrews
Number: M2185/14
Time Frame
Beginning: Tuesday, February 4, 2014 0452 (UTC)
Ending: Thursday, February 27, 2014 2222 (UTC)
Affected Areas
Runway: 01R
Runway Light Type: Threshold Lights
Operational Status: Obscured
Additional Text: TEST

Created by Venkat Cheboli, (Tel: 1234567890; Fax: ; Radio:)

Classification, Active [45 Records] — Connected | Rows: 50 Page: 1 Go Page 1 of 1

Copy creates a new NOTAM using the content of any NOTAM in the Summary Pane.

NOTAM Manager | Feature Manager | User Administration | My Profile | Preferences | Feedback | Help | Logout

Federal Aviation Administration

Digital - AIM | NOTAM - Manager

Your Name | SEP 5 2013 THU 1816 UTC

New | Cancel | Replace | Copy | Edit | Delete | Error Check | Save | Change Log | Submit | Search

Filters

Airports

ACY-Atlantic City Intl

Keyword-All (6, 0)

- Aerodrome (1, 0)
- Apron (0, 0)
- Obstruction (3, 0)
- Runway (1, 0)
- Taxiway (1, 0)

Status

- All (8)
- Active (6)
- Activation In Progress (0)
- Cancelled (0)
- Cancellation In Progress (0)
- Draft (0)
- Error Activating (0)
- Error Cancelling (0)
- Expired (2)
- Activation Faxed (0)
- Cancellation Faxed (0)
- In Queue (0)

NOTAM Summary — Rows: 50 Page: 1 Go Page 1 of 1

Feature	Condition	Number	Start Date UTC	End Date UTC	Status

NOTAM Editor - Scenario: Construction Status

Properties | Prior Permission | Comments

NOTAM Condition (Fields Marked * are required)

Warning*: Construction Area

Select Taxiway Elements (Optional) (Fields Marked * are required)

Between: TWY B and TWY D

Warning Area Location (Optional) (Fields Marked * are required)

Adjacent to Taxiway: Yes

Direction: North

Position: EDGE

Warning Description:

Protective Barrier (Fields Marked * are required)

Warning Barrier: Barricaded

Period of Validity

Start Date (UTC)* End Date (UTC)*

Start Upon Activation PERM

Domestic | ICAO | Plain Text

!ACY XX/XXX ACY TWY A CONST AREA BTN TWY B AND TWY D ADJ NORTH EDGE BARRICADED

Once a NOTAM has been selected to copy

the NOTAM Editor pane will appear and the original content of the NOTAM will be available for modification.

Keyword-All, All [8 Records] — Connected | Rows: 50 Page: 1 Go Page 1 of 1

Save As Draft - Allows the Issuer to start a NOTAM then save it in draft form to be completed at a later date.

NOTAM Manager | Feature Manager | User Administration | My Profile | Preferences | Feedback | Help | Logout

Federal Aviation Administration

Digital - AIM | NOTAM - Manager

Your Name | SEP 5 2013 THU 1821 UTC

New | Cancel | Replace | Copy | Edit | Delete | Error Check | Save | Change Log | Submit | Search

Filters

Airports

ACY-Atlantic City Intl

Keyword-All (6, 0)

- Aerodrome (1, 0)
- Apron (0, 0)
- Obstruction (3, 0)
- Runway (1, 0)
- Taxiway (1, 0)

Status

- All (8)
- Active (6)
- Activation In Progress (0)
- Cancelled (0)
- Cancellation In Progress (0)
- Draft (0)
- Error Activating (0)
- Error Cancelling (0)
- Expired (2)
- Activation Faxed (0)
- Cancellation Faxed (0)
- In Queue (0)

NOTAM Summary

Rows: 50 Page: 1 Go Page 1 of 1

Feature	Condition	Number	Start Date UTC	End Date UTC	Status

NOTAM Editor - Scenario: Construction Status

Properties | Prior Permission | Comments

NOTAM Condition (Fields Marked * are required)

Warning*: Construction Area

Select Taxiway Elements (Optional) (Fields Marked * are required)

Between: TWY B

Warning Area Location (Optional)

Adjacent to Taxiway: Yes

Direction: North

Position: EDGE

Warning Description:

Protective Barrier (Fields Marked * are required)

Warning Barrier: Barricaded

Do you want to Save as Draft?

Yes No

Click "Yes" to save the draft NOTAM

Domestic | ICAO | Plain Text

!ACY XX/XXX ACY TWY A CONST AREA BTN TWY B AND TWY D ADJ NORTH EDGE BARRICADED

Edit - Allows the Issuer to Edit an existing Draft NOTAM. When the Issuer has completed editing, they may save the NOTAM as a Draft NOTAM or Submit the NOTAM for dissemination.

NOTAM Manager | User Administration | My Profile | Preferences | Feedback | Help | Logout

Federal Aviation Administration

Digital - AIM | NOTAM - Manager

Your Name | FEB 27 2014 THU 1625 UTC

New | Cancel | Replace | Copy | Edit | Delete | Error Check | Save | Change Log | Submit | Search

Filters

Accountability

KADW-JOINT BASE AND

Classification (216, 271)

- Aerodrome (95, 130)
- Apron (25, 15)
- Runway (80, 91)
- Taxiway (10, 15)
- Navigation (3, 5)
- Obstruction (5, 15)

Status

- All (526)
- Active (218)
- Activation In Progress (0)
- Cancelled (0)
- Cancellation In Progress (0)
- Draft (271)
- Error Activating (32)
- Error Cancelling (5)
- Expired (0)
- Activation Faxed (0)
- Cancellation Faxed (0)
- In Queue (0)

NOTAM Summary

Rows: 50 Page: 1 Go Page 1 of 2 >> Last

Feature	Condition	Number	Start Date UTC	End Date UTC	Status
Apron	COMPASS ROSE FREEZE TESTING	-	01/31/2014 2128	02/06/2014 1122	Draft
Aerodrome	[US DOD PROCEDURAL NOTAM] STANDARD INSTRUMENT ARRIVAL (STAR) AMENDMEN	-	01/31/2014 2335	02/06/2014 1122	Draft
Runway	RWY 01L/19R 25 % COVERED BY DRY SNOW PLOWED/SWEPT/SANDED OBSERVED AT	-	02/10/2014 1815	02/11/2014 1815	
Runway	RWY 01L/19R S 1000FT RCR 33/22/13 50 % COVERED BY 25 WATER OVER COMPA	-	02/12/2014 0456	02/13/2014 0456	
Runway	RWY 01L/19R S 12FT RCR 12/12/12 12 % COVERED BY DRY 1 COMPACTED SNOW	-	02/12/2014 1634	02/13/2014 1634	
Runway	RWY 01L/19R SIDE.	-	02/12/2014 2058	02/13/2014 2058	
Obstacle	OBSTACLE ANTENNA 33N (2NM NORTH NORTHEAST (APCH END RWY 01R)) 344FT	-	01/31/2014 1939	02/15/2014 1939	
Obstacle	OBSTACLE BRIDGE UNKNOWN MSL	-	01/31/2014 2233	02/15/2014 2233	Draft
Aerodrome	AEROBATIC AREA WITHIN AREA DEFINED AS 123 234 TO POINT OF ORIGIN CEN	-	02/10/2014 2208	02/17/2014 2222	Draft
Aerodrome	NAVAID ADW TACAN AZIMUTH UNSERVICEABLE MING FREE TEXT	-	02/14/2014 2342	02/21/2014 2222	Draft
Runway	RWY 01L/19R S 22FT RCR 33 22 % COVERED BY DRY 1/4IN COMPACTED SN DEIC	-	02/21/2014 1958	02/22/2014 1958	Draft
Runway	RWY 01L/19R S 1234FT RCR 34 50 % COVERED BY 3/4IN WET SN PTCHY SA SNO	-	02/21/2014 2135	02/22/2014 2135	Draft
Obstacle	OBSTACLE 1501312N2201312E UNKNOWN MSL	-	02/07/2014 2259	02/22/2014 2259	Draft
Apron	113 RAMP CLSD TO AEROMEDICAL/AIR CARRIERS EXCEPT AIRLIFT/BALLOON DES	-	02/09/2014 1920	02/25/2014 1111	Draft
Aerodrome	COM VOR VOICE VOR/DME 112.23 COMMISSIONED TESTING	-	02/06/2014 1914	02/25/2014 2233	Draft
Aerodrome	AIRSPACE UNMANNED ROCKET WITHIN AREA DEFINED AS 3927N07434W TO POINT	-	02/03/2014 2120	02/26/2014 1122	Draft
Runway	RWY 19L RWY LEAD-IN LGT SYSTEM MEDIUM INTENSITY ON CONTINUOUS EXCEPT	-	02/06/2014 1842	02/26/2014 1122	Draft
Aerodrome	HOT AIR BALLOON WITHIN AREA DEFINED AS 3848N07652W TO POINT OF ORIGI	-	02/10/2014 1955	02/26/2014 1123	Draft
Aerodrome	ATIS 149 VHF FREQUENCY 201 UHF FREQUENCY 222222 COMMISSIONED TEST	-	02/18/2014 2142	02/26/2014 1212	Draft
Runway	NAVAID RWY 19R UNSERVICEABLE TESTING	-	02/21/2014 2128	02/26/2014 1234	Draft
Taxiway	TWY C HOLDING POSITION MARKINGS NORTHEAST SIDE BETWEEN EAST RAMP AND	-	02/10/2014 1431	02/27/2014 1234	Draft
Aerodrome	AUTOMATED WEATHER BROADCAST SYSTEM ALTIMETER SETTING ALTIMETER SETTIN	-	02/20/2014 1938	02/27/2014 2222	Draft
Aerodrome	AERODROME FRICTION MEASURING EQUIPMENT UNSERVICEABLE TESTING	-	02/05/2014 2003	02/28/2014 1122	Draft
Runway	RWY 19R OLS LEFT SIDE MEDIUM INTENSITY UNSERVICEABLE TESTING	-	02/07/2014 1244	02/28/2014 1122	Draft
Aerodrome	NAVAID ADWNDB RADIALS 123-234 BEYOND 12NM SFC-2345FT UNUSABLE TESTING	-	02/06/2014 2007	02/28/2014 1122	Draft
Aerodrome	AUTOMATED WEATHER BROADCAST SYSTEM TEMPERATURE CEILING 12 COMMISSIONE	-			Draft
Aerodrome	TEMPERATURE	-			Draft
Aerodrome	AUTOMATED WEATHER BROADCAST SYSTEM THUNDERSTORM INDICATOR/TEMPERATURE	-			Draft

Select a draft to be edited

Classification, Draft [50 Records]

Connected | Rows: 50 Page: 1 Go Page 1 of 2 >> Last

Delete - Allows the Issuer to Delete Draft NOTAMs from NOTAM Manager

NOTAM Manager | Feature Manager | User Administration | My Profile | Preferences | Feedback | Help | Logout

Federal Aviation Administration

Digital - AIM | NOTAM - Manager

Your Name | SEP 5 2013 THU 1834 UTC

New | Cancel | Replace | Copy | Edit | Delete | Error Check | Save | Change Log | Submit | Search

Filters

Airports

ACY-Atlantic City Intl

Keyword-All (6, 1)

- Aerodrome (1, 0)
- Apron (0, 0)
- Obstruction (3, 0)
- Runway (1, 0)
- Taxiway (1, 1)

Status

- All (9)
- Active (6)
- Activation In Progress (0)
- Cancelled (0)
- Cancellation In Progress (0)
- Draft (1)
- Error Activating (0)
- Error Cancelling (0)
- Expired (2)
- Activation Faxed (0)
- Cancellation Faxed (0)
- In Queue (0)

NOTAM Summary — Rows: 50 Page: 1 Go Page 1 of 1

Feature	Condition	Number	Start Date UTC	End Date UTC	Status

NOTAM Editor (Reference ID: 9624214) - Scenario: Construction Status

Properties | Prior Permission | Comments

NOTAM Condition (Fields Marked * are required)

Warning*: Construction Area

Select Taxiway Elements (Optional) (Fields Marked * are required)

Between: TWY B

Warning Area Location (Optiona

Adjacent to Taxiway: Yes

Direction: North

Position: EDGE

Warning Description:

Protective Barrier (Fields Marked * are required)

Warning Barrier: Barricaded

Period of Validity

Start Date (UTC)* End Date (UTC)*

Start Upon Activation PERM

Confirmation

Do you want to Delete the draft ?

Delete Cancel

Domestic | ICAO | Plain Text

!ACY XX/XXX ACY TWY A CONST AREA BTN TWY B AND TWY D ADJ NORTH EDGE BARRICADED

Select a Draft from the Summary Pane and click Edit in the Actions toolbar then select delete in order to delete the NOTAM

Keyword-All, All [9 Records] — Connected | Rows: 50 Page: 1 Go Page 1 of 1

Error Check - Allows the Issuer to check a NOTAM prior to submission for errors using established NOTAM business rules.

The system will check for any known errors

Error Check Results

Errors:
Select a type
Select a status

OK

Change Log - Allows the issuer to see the history of a NOTAM

When a NOTAM in the NOTAM Summary Pane is highlighted, all actions that have taken place concerning that particular NOTAM will be displayed. This includes date, time, the activity that took place, identification of the Issuer and any airport specific requirements/comments.

Federal Aviation Administration

NOTAM Manager | User Administration | My Profile | Preferences | Feedback | Help | Logout

New | Cancel | Replace | Copy | Edit | Delete | Error Check | Save | Change Log | Submit

Filters

Accountability: KADW-JOINT BASE AND

- Classification (218, 271)
  - Aerodrome (95, 130)
  - Apron (25, 15)
  - Runway (80, 91)
  - Taxiway (10, 15)
  - Navigation (3, 5)
  - Obstruction (5, 15)
- Status
  - All (526)
  - Active (218)
  - Activation In Progress (0)
  - Cancelled (0)
  - Cancellation In Progress (0)
  - Draft (271)
  - Error Activating (32)
  - Error Cancelling (5)
  - Expired (0)
  - Activation Faxed (0)
  - Cancellation Faxed (0)
  - In Queue (0)

NOTAM Summary

Feature	Condition	Number			
Aerodrome	SVC AUTOMATED SURFACE OBSERVING SYSTEM 123 VICE 124 MING FREE TEXT	M2283/1			
Runway	RWY 01L/19R CLSD TO DEPARTURES EXCEPT TAXIING	M2269/1			
Runway	RWY 01R THRESHOLD LGT OBSCURED TEST	M2185/1			
Runway	RWY 01L RVRM UNSERVICEABLE MING FREE TEXT	M2290/14			
Aerodrome	MICROBURST/WINDSHEAR DETECTION SYSTEM NOT AVAILABLE	M2258/14		02/27/2014 2222	Active
Aerodrome	MICROBURST/WINDSHEAR DETECTION SYSTEM NOT AVAILABLE AT RWY 13/31 MING	M2289/1	02/20/2014 2353	02/27/2014 2222	Active
				014 2233	Active
				014 0125	Active
				014 1122	Active

1 of 1

Previous | Next

Change Log Viewer

Date Time	Activity	By	Comments
02/04/2014 0452	Activated	Venkat Cheboli	
02/04/2014 0452	Initiated	Venkat Cheboli	

Close

Domestic: !KADW M2269/14 ADW RWY 01L/19R CLSD TO DEPARTURES EXCEPT AVBL FOR TAXI 1402121513-1402272222

ICAO Format

M2269/14 NOTAMN
Q) ZDC/QMRLC/IV/NBO/A/000/999/3848N07652W005
A) KADW
B) 1402121513
C) 1402272222
E) RWY 01L/19R CLSD TO DEPARTURES EXCEPT TAXIING

Plain Text

Issuing Airport:	(ADW) Joint Base Andrews
NOTAM Number:	M2269/14
Effective Time Frame	
Beginning:	Wednesday, February 12, 2014 1513 (UTC)
Ending:	Thursday, February 27, 2014 2222 (UTC)
Affected Areas	
Runway:	01L/19R
Operating Status:	Closed
Closed for Operation:	Departures
Open for Operation:	Available for Taxi

Created by Narmada Uttla, (Tel: 1234567891; Fax: ; Radio: 112.12)

Classification, Active [45 Records] | Connected | Rows: 50 | Page: 1 | Go Page 1 of 1

Submit - Sends a NOTAM to the USNS or Flight Service for activation

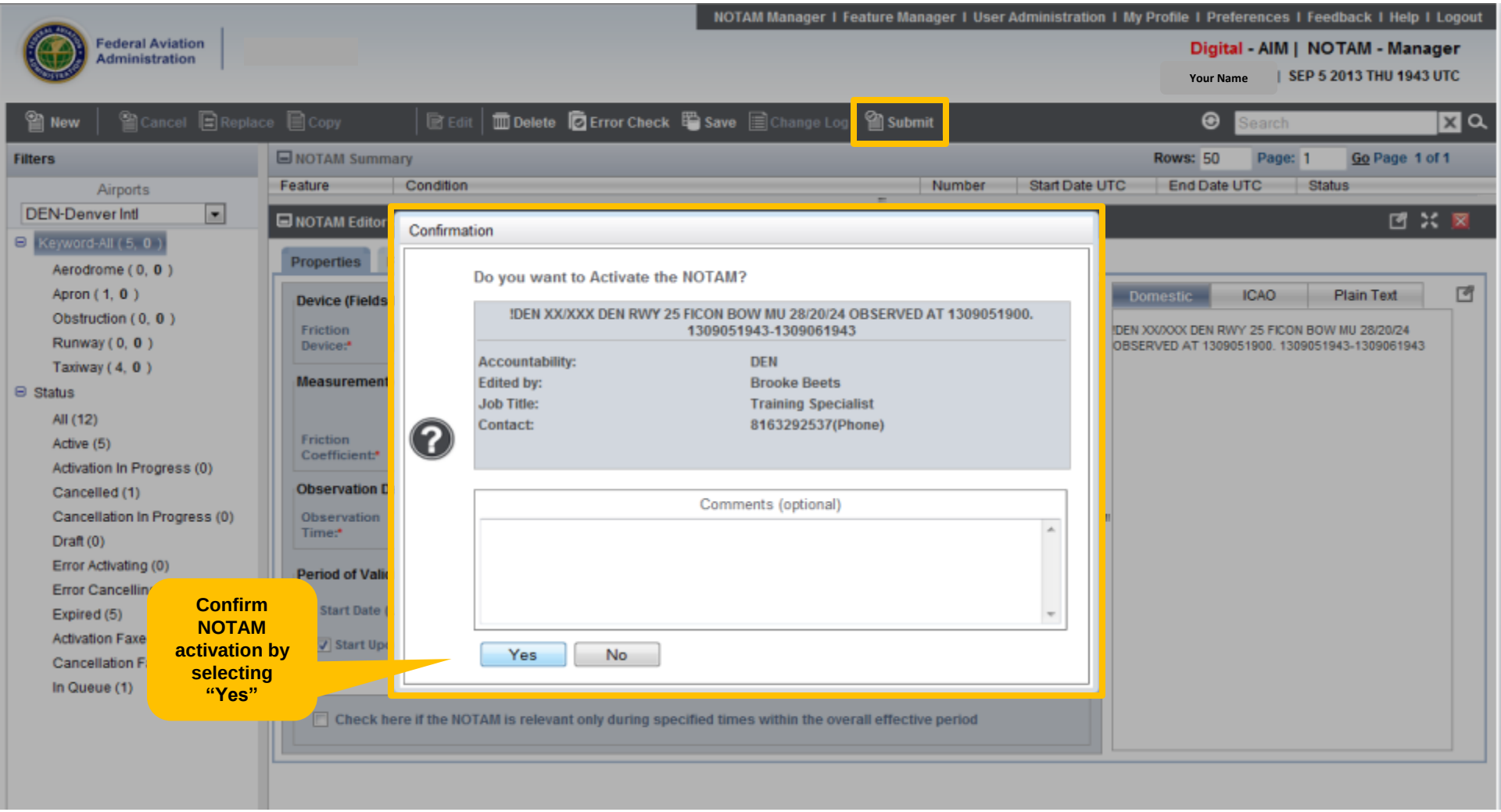

Airport Pane

Airport Pane

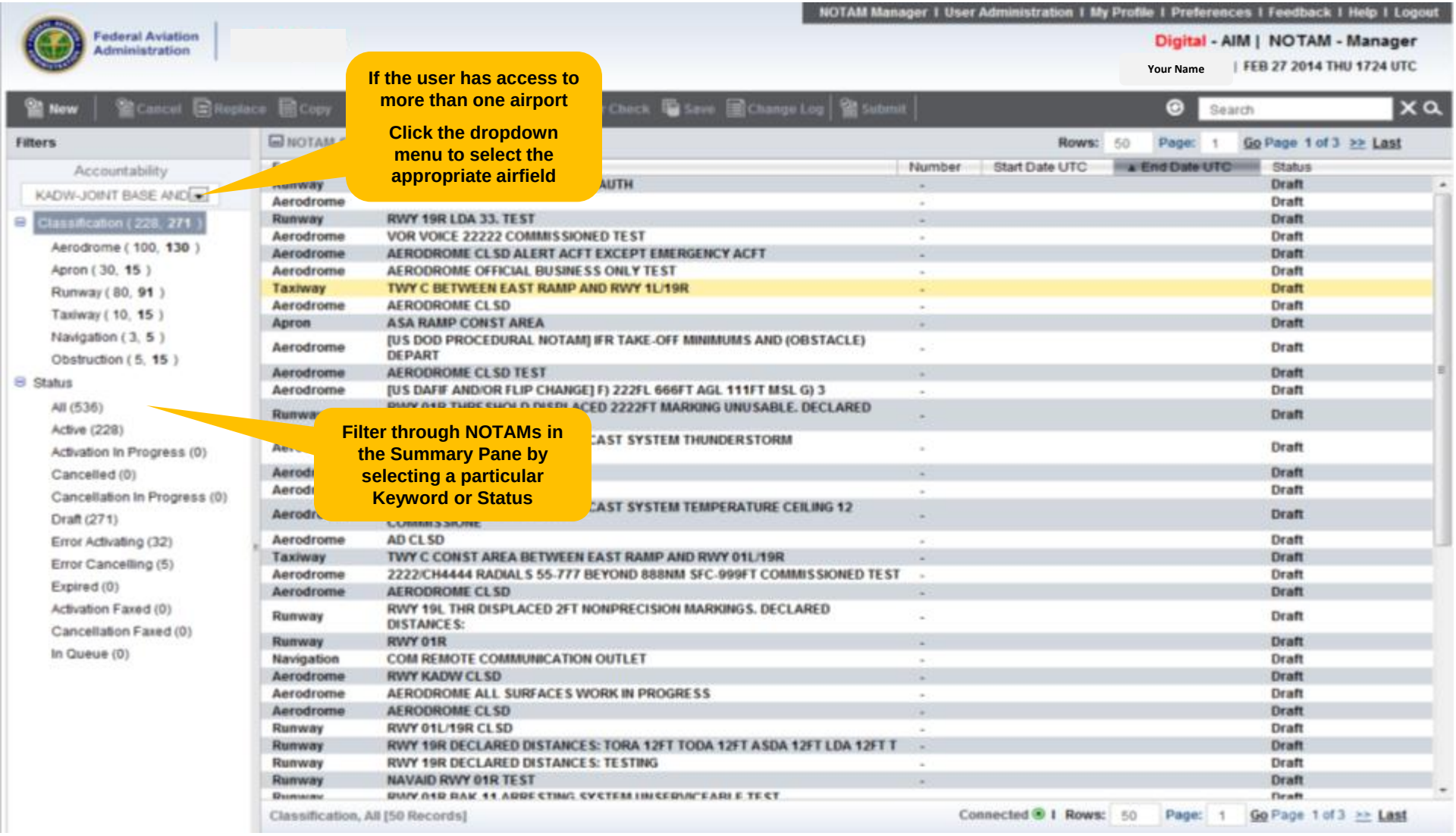

If the user has access to more than one airport

Click the dropdown menu to select the appropriate airfield

Filter through NOTAMs in the Summary Pane by selecting a particular Keyword or Status

Airport Pane

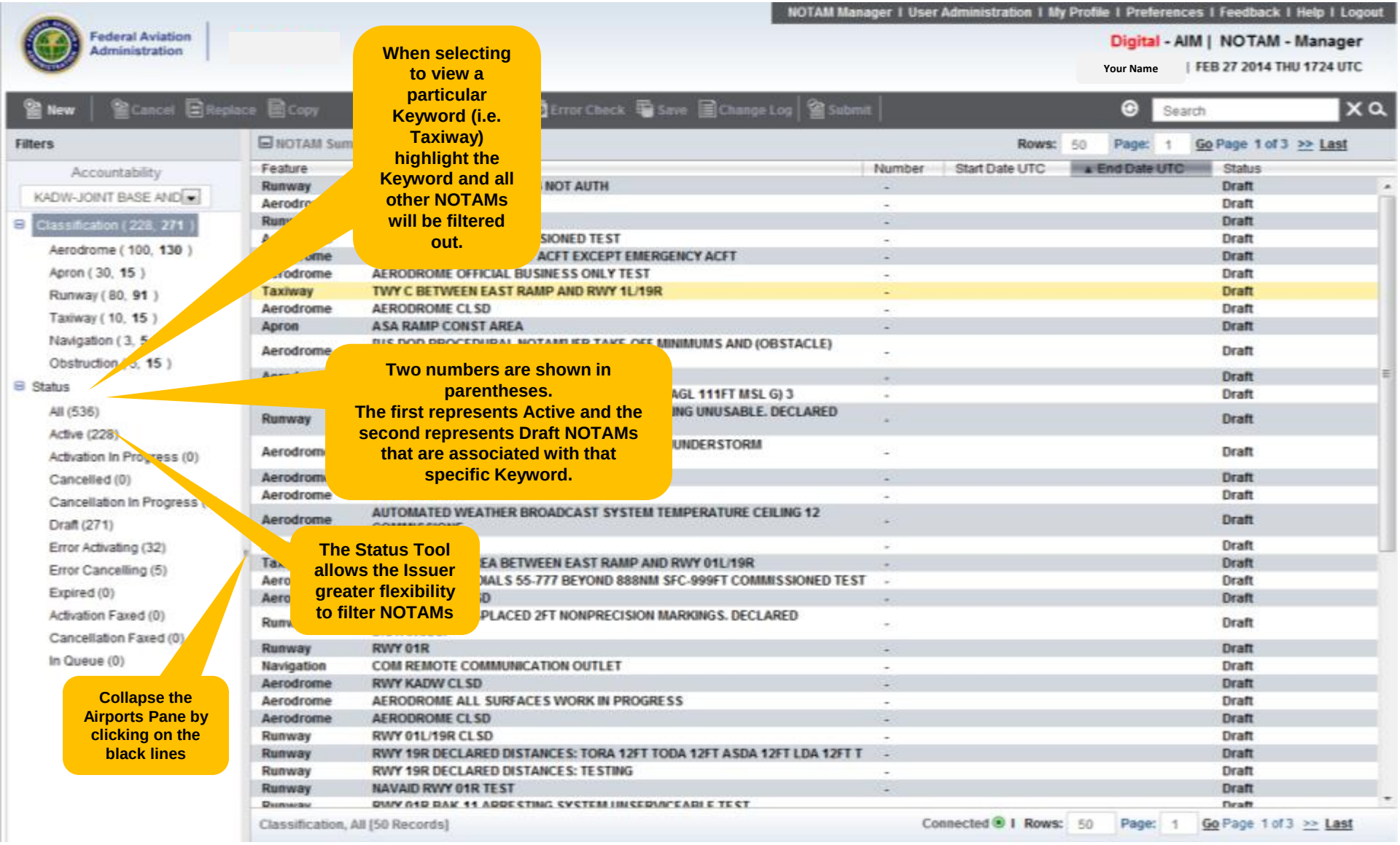

When selecting to view a particular Keyword (i.e. Taxiway) highlight the Keyword and all other NOTAMs will be filtered out.

Two numbers are shown in parentheses. The first represents Active and the second represents Draft NOTAMs that are associated with that specific Keyword.

The Status Tool allows the Issuer greater flexibility to filter NOTAMs

Collapse the Airports Pane by clicking on the black lines

NOTAM
Summary Pane

NOTAM Summary Pane Displays:

Column Headers:

NOTAMs can be sorted by double clicking on the individual Column Header

Federal Aviation Administration

NOTAM Manager | User Administration | My Profile | Preferences | Feedback | Help | Logout

Digital - AIM | NOTAM - Manager

Your Name | FEB 27 2014 THU 1735 UTC

New | Cancel | Replace | Copy | Save | Change Log | Submit | Search

Filters

Accountability

KADW-JOINT BASE AND

Classification (228, 271)

- Aerodrome (100, 130)
- Apron (30, 15)
- Runway (80, 91)
- Taxiway (10, 15)
- Navigation (3, 5)
- Obstruction (5, 15)

Status

- All (536)
- Active (228)
- Activation In Progress (0)
- Cancelled (0)
- Cancellation In Progress (0)
- Draft (271)
- Error Activating (32)
- Error Cancelling (5)
- Expired (0)
- Activation Faxed (0)
- Cancellation Faxed (0)
- In Queue (0)

NOTAM Summary

Rows: 50 Page: 1 Go Page 1 of 1

Feature	Condition	Number	Start Date UTC	End Date UTC	Status
Aerodrome	MICROBURST/WINDSHEAR DETECTION SYSTEM NOT AVAILABLE	M2258/14	02/10/2014 2034	02/27/2014 2222	Active
Runway	RWY 01R THRESHOLD LGT OBSCURED TEST	M2185/14	02/04/2014 0452	02/27/2014 2222	Active
Runway	RWY 01L/19R CLSD TO DEPARTURES EXCEPT TAXIING	M2269/14	02/12/2014 1513	02/27/2014 2222	Active
Aerodrome	SVC AUTOMATED SURFACE OBSERVING SYSTEM 123 VICE 124 MNG FREE TEXT	M2283/14	02/20/2014 1942	02/27/2014 2222	Active
Runway	RWY 01L RVRM UNSERVICEABLE MNG FREE TEXT	M2290/14	02/21/2014 0139	02/27/2014 2222	Active
Aerodrome	MICROBURST/WINDSHEAR DETECTION SYSTEM NOT AVAILABLE AT RWY 13/31 MNG	M2289/14	02/20/2014 2353	02/27/2014 2222	Active
Apron	ASA RAMP CONST AREA ADJACENT NORTHEAST EDGE LGTD AND BARRICADED TESTI	M2190/14	02/04/2014 22		
Apron	113 RAMP WORK IN PROGRESS CONST	M2281/14	02/19/2014 19		
Taxiway	TWY C IRREGULAR SURFACES BETWEEN EAST RAMP AND TWY E ADJACENT SOUTHWE	M2137/14	02/02/2014 18		
Apron	113 RAMP CENTERLINE LGT UNSERVICEABLE TESTING	M2192/14	02/04/2014 23		
Runway	RWY 01L/19R IRREGULAR SURFACES ADJACENT NORTHEAST TOUCHDOWN ZONE MARKI	M2222/14	02/07/2014 0508	02/28/2014 1122	
Runway	RWY 19R WILDLIFE HAZARD NORTHEAST TESTING	M2223/14	02/07/2014 0513	02/28/2014 1122	Active
Runway	RWY 01R BIRD HAZARD NORTH TOUCHDOWN ZONE TESTING	M2246/14	02/10/2014 1320	02/28/2014 1122	Active
Runway	NAVAID ILS RWY 19R LLZ BACK COURSE CAT 2 NOT AUTH TESTING	M2135/14	02/02/2014 0020	02/28/2014 1122	Active
Runway	RWY 01R TOUCHDOWN ZONE MARKINGS LEFT SIDE FADED	M2148/14	02/03/2014 1725	02/28/2014 1122	Active
Runway	RWY 01R OLS LEFT SIDE MEDIUM INTENSITY UNSERVICEABLE TESTING	M2224/14	02/07		
Navigation	REMOTE TRASMITTER/RECEIVER 112.23 VICE 113.12 TESTING	M2174/14	02/		
Aerodrome	SVC PRECISION APPROACH RADAR/SECONDARY SURVEILLANCE RADAR UNSERVICEAB	M2198/14	02/		
Aerodrome	AERODROME FRICTION MEASURING EQUIPMENT UNSERVICEABLE TESTING	M2197/14	02/		
Aerodrome	SVC ATIS 122.23 COMMISSIONED TESTING	M2206/14	02/		
Aerodrome	TESTING	V0022/14	02/		
Aerodrome	AERODROME OFFICIAL BUSINESS ONLY TESTING	M2129/14	02/01		Active
Taxiway	TWY A2 CONST AREA ADJACENT NORTH FIRST THIRD LGTD AND BARRICADED TEST	M2136/14	02/02/2014 0052	02/28/2014 1122	Active
Aerodrome	SVC 112.12 UNRELIABLE	M2142/14	02/02/2014 2111	02/28/2014 1122	Active
Aerodrome	AIRSPACE NIGHT VISION DEVICE OPERATIONS WITHIN AREA DEFINED AS 3312N0	M2178/14	02/03/2014 2124	02/28/2014 1122	Active
Aerodrome	AERODROME OPEN EXCAVATION	M2307/14	02/26/2014 1822	02/28/2014 1234	Active

Classification, Active [47 Records]

Connected | Rows: 50 Page: 1 Go Page 1 of 1

NOTAMs identified with a blue circle will expire based on preference selection

NOTAMs entered with a start date further out than 72 hrs. will be put into a Queue. Requires manual submission

NOTAM
Details Pane

NOTAM Details Pane - Hidden until a NOTAM is selected in the NOTAM Summary Pane.

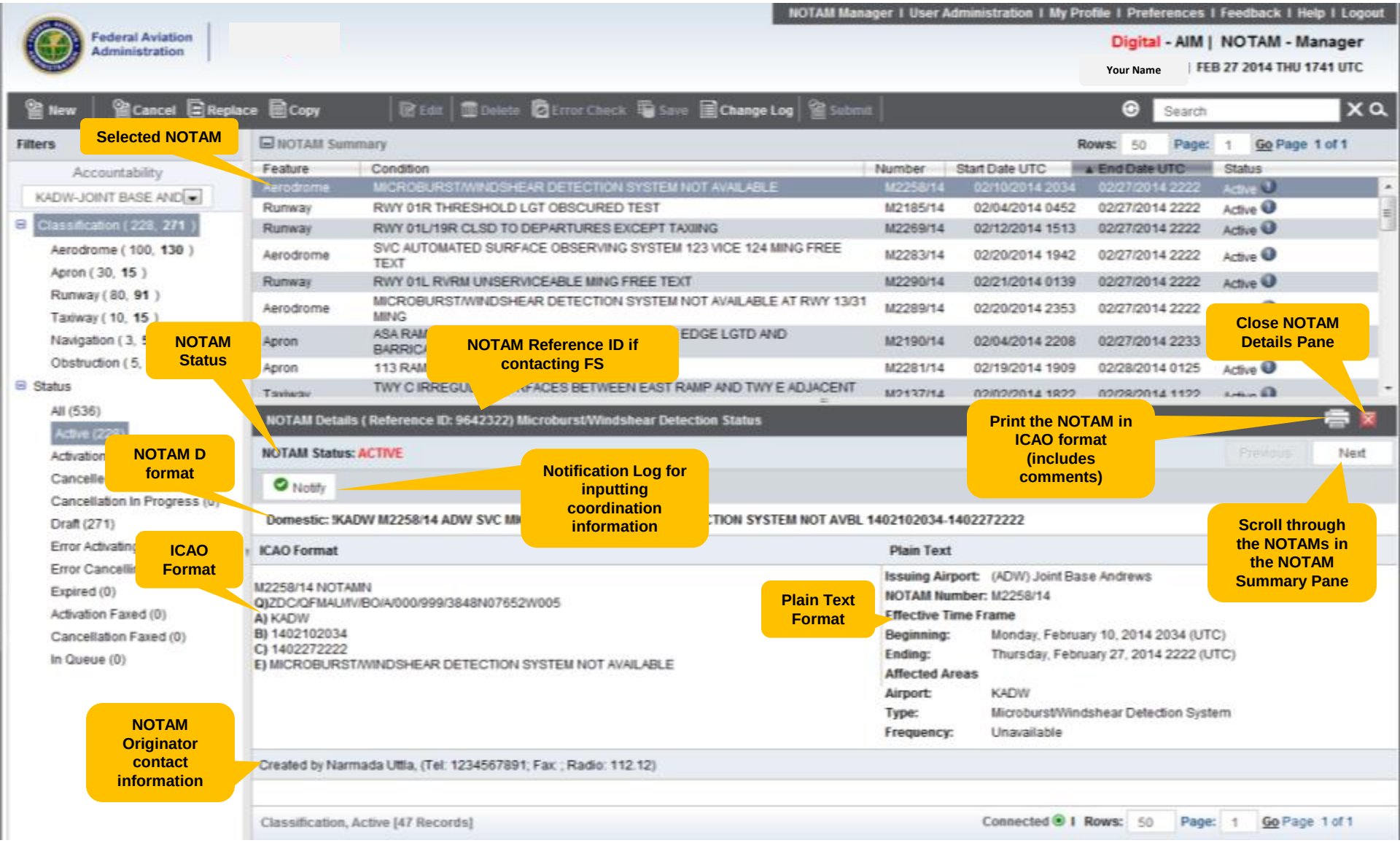

Creating a New Digital NOTAM

Creating a New Digital NOTAM

1. Select "New"

New | Cancel | Replace | Copy | Edit | Delete | Error Check | Save | Change Log | Submit

2. Select "Keyword"

3. Select "Designator"

4. Select "Scenario"

Scenario Selector

- Keyword-All (6, 0)
  - Aerodrome (0, 0)
  - Apron (2, 0)
  - Obstruction (0, 0)
  - Runway (0, 0)
  - Taxiway (4, 0)

Keyword-All- Select a Designator

DEN

- DEN
- AE OVERNIGHT PAD EAST
- AE OVERNIGHT PAD WEST
- CE OVERNIGHT PAD
- COMMUNICATION SIGN

Select Scenario

- Aircraft Rescue and Fire Fighting (ARFF) Availability
- Beacon Status
- Closure
- Construction Status
- Friction Measuring Device Status

Create NOTAM

5. Select "Create NOTAM"

NOTAM Editor

New | Cancel | Replace | Copy | Edit | Delete | Error Check | Save | Change Log | Submit | Search

Filters

Select the Properties, Prior Permission or Comments tab

Aerodrome (0, 0)
Apron (2, 0)
Obstruction (0, 0)
Runway (0, 0)
Taxiway (4, 0)

Status
All (15)
Active (6)
Activation In Progress (1)
Cancelled (1)
Cancellation In Progress (0)
Draft (0)
Error Activating (0)
Error Cancelling (0)
Expired (6)
Activation Faxed (0)
Cancellation Faxed (0)
In Queue (1)

NOTAM Summary — Rows: 50 Page: 1 Go Page 1 of 1

Feature | Condition | ate UTC | ▲ End Date UTC | Status

Change the NOTAM scenario by clicking the drop down menu

NOTAM Editor - Scenario: Closure

Properties | Prior Permission | Comments

NOTAM Condition (Fields Marked * are required)

Property	Temporary Value	Permanent Value
Runway Status:*	CLOSED	OPEN

Close Part of Runway (Optional) (Fields Marked * are required)

Length Closed: 500 FT

From Runway End: RWY 07

Select Runway Elements (Optional) (Fields Marked * are required)

Between: --Select Value-- and: --Select Value--

Restrictions (Runway Closed For) (Fields Marked * are required)

Operations: Landing

Aircraft Type:

Aircraft Weight Ovr: lb

Aircraft Weight Blw: lb

Aircraft Wingspan Greater Than: ft

Aircraft Wingspan Less Than: ft

Tail Height Greater Than: ft

Tail Height Less Than: ft

Aircraft Speed: KTS

Domestic | ICAO | Plain Text

!DEN XX/XXX DEN RWY 7/25 W 500FT CLSD

The drop down options in the Properties tab will change depending on the NOTAM being built.

Keyword-All, All [15 Records] — Connected | Rows: 50 Page: 1 Go Page 1 of 1

Period of Validity

Required - Allows the Issuer to specify Start/End Days and Times

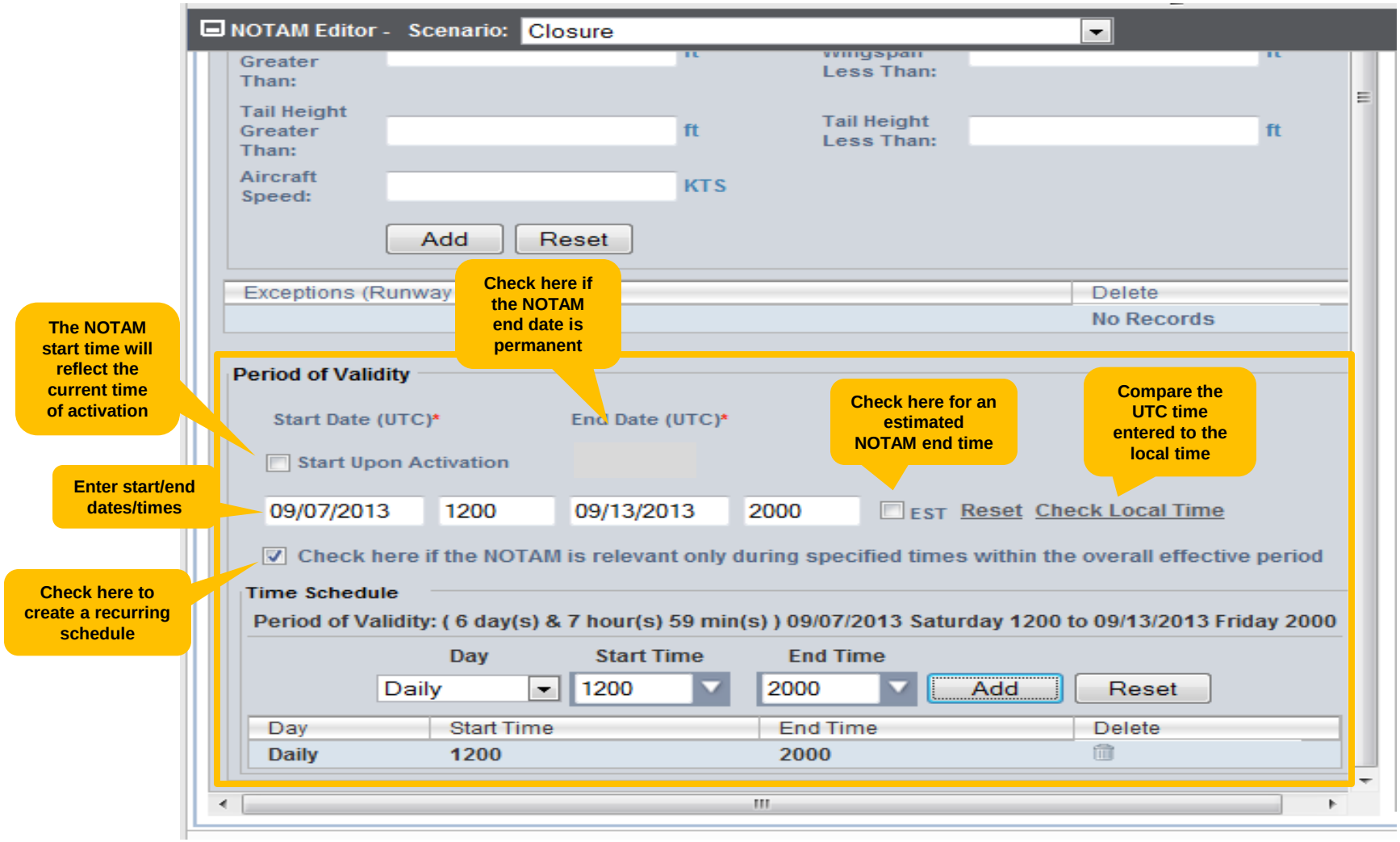

Check Local Time Feature

NOTAM Editor - Scenario: Closure

Greater Than:

Less Than:

Tail Height Greater Than: ft

Tail Height Less Than: ft

Aircraft Weight Blw: lb

Add Reset

Exceptions (Taxiway Open For) | Delete

No Records

Protective Barrier (Fields Marked * are required)

Warning Barrier: --Select Value--

Additional Information (Fields Marked * are required)

Description

Period of Validity

Start Date (UTC)* End Date (UTC)*

Start Upon Activation PERM

09/10/2013 1200 09/14/2013 2000 EST Reset Check Local Time

Check here if the NOTAM is relevant only during specified times within the overall effective period

Local Time

Time Zone	Start Time	End Time
Alaska	9/10/13 4:00 AM	9/14/13 12:00 PM
Arizona	9/10/13 5:00 AM	9/14/13 1:00 PM
Central	9/10/13 7:00 AM	9/14/13 3:00 PM
Eastern	9/10/13 8:00 AM	9/14/13 4:00 PM
Hawaii	9/10/13 2:00 AM	9/14/13 10:00 AM
Mountain	9/10/13 6:00 AM	9/14/13 2:00 PM
Pacific	9/10/13 5:00 AM	9/14/13 1:00 PM

Close

Prior Permission

New | Cancel | Replace | Copy | Edit | Delete | Error Check | Save | Change Log | Submit | Search

Filters

Airports

ACY-Atlantic City Intl

- Keyword-All (8, 1)
  - Aerodrome (1, 0)
  - Apron (2, 0)
  - Obstruction (4, 0)
  - Runway (0, 0)
  - Taxiway (1, 1)
- Status
  - All (12)
  - Active (8)
  - Activation In Progress (0)
  - Cancelled (0)
  - Cancellation In Progress (0)
  - Draft (1)
  - Error Activating (0)

NOTAM Summary — Rows: 50 Page: 1 Go Page 1 of 1

Feature	Condition	Number	Start Date UTC	▲ End Date UTC	Status

NOTAM Editor - Scenario: Closure

Properties | Prior Permission | Comments

Exception

☑ Prior Permission is required before

Hour: 1 Minute: 0

Contact

○ Radio ◉ Phone 8541253647 (10 digits EX:8001234567)

Enter Prior Permission information to include in the NOTAM

Domestic | ICAO | Plain Text

!ACY XX/XXX ACY RWY 4/22 CLSD TO LDG EXC :PPR_HOU R HR PPR 8541253647

Comments

New | Cancel | Replace | Copy | Edit | Delete | Error Check | Save | Change Log | Submit | Search

Filters

Airports

DEN-Denver Intl

- Keyword-All (6, 0)
  - Aerodrome (0, 0)
  - Apron (2, 0)
  - Obstruction (0, 0)
  - Runway (0, 0)
  - Taxiway (4, 0)
- Status
  - All (15)
  - Active (6)
  - Activation In Progress (1)
  - Cancelled (1)
  - Cancellation In Progress (0)
  - Draft (0)
  - Error Activating (0)
  - Error Cancelling (0)
  - Expired (6)
  - Activation Faxed (0)
  - Cancellation Faxed (0)
  - In Queue (1)

NOTAM Summary — Rows: 50 Page: 1 Go Page 1 of 1

Feature	Condition	Number	Start Date UTC	▲ End Date UTC	Status

NOTAM Editor - Scenario: Construction Status

Properties | Prior Permission | Comments

This information will not be part of the NOTAM and will be available for ATC and Airline dispatch view only.

HN/BJ

Comments will remain internal and will be viewable in the Change Log and NOTAM Archive Report

Domestic | ICAO | Plain Text

!DEN XX/XXX DEN TWY A2 CONST AREA BTN TWY A AND TWY SC 1309091651-1309100200

Submitting a NOTAM

Submitting a NOTAM

New | Cancel | Replace | Copy | Edit | Delete | Error Check | Save | Change Log | Submit

Filters

Airports

DEN-Denver Intl

Keyword-All (6, 0)

Aerodrome (0, 0)

Apron (2, 0)

Obstruction (0, 0)

Runway (0, 0)

Taxiway (4, 0)

Status

All (15)

Active (6)

Activation In Progress (1)

Cancelled (1)

Cancellation In Progress (0)

Draft (0)

Error Activating (0)

Error Cancelling (0)

Expired (6)

Activation Faxed (0)

Cancellation Faxed (0)

In Queue (1)

NOTAM Summary

Rows: 50 Page: 1 Go Page 1 of 1

Feature	Condition	Number	Start Date UTC	End Date UTC	Status

NOTAM Editor

Properties

NOTAM Condi

Warning*

Select Taxiwa

Between:

Warning Area

Adjacent to Ta

Di

Pr

Warning Description:

Protective Bar

Warning Barrier: --Select Value--

Period of Validity

Start Date (UTC)* End Date (UTC)*

Start Upon Activation PERM

estic ICAO Plain Text

XXX DEN TWY A2 CONST AREA BTN TWY A AND TWY
091651-1309100200

Confirmation

Do you want to Activate the NOTAM?

!DEN XX/XXX DEN TWY A2 CONST AREA BTN TWY A AND TWY SC 1309091651-1309100200

Accountability:	DEN
Edited by:	Brooke Beets
Job Title:	Training Specialist
Contact:	8163292537(Phone)

Comments (optional)

HN/BJ

Yes No

Select "Yes" to confirm NOTAM Submittal

Comments will remain internal and will be viewable in the Change Log and NOTAM Archive Report

Keyword-All, All [15 Records]

Connected Rows: 50 Page: 1 Go Page 1 of 1

Confirmation Window when a NOTAM is Activated

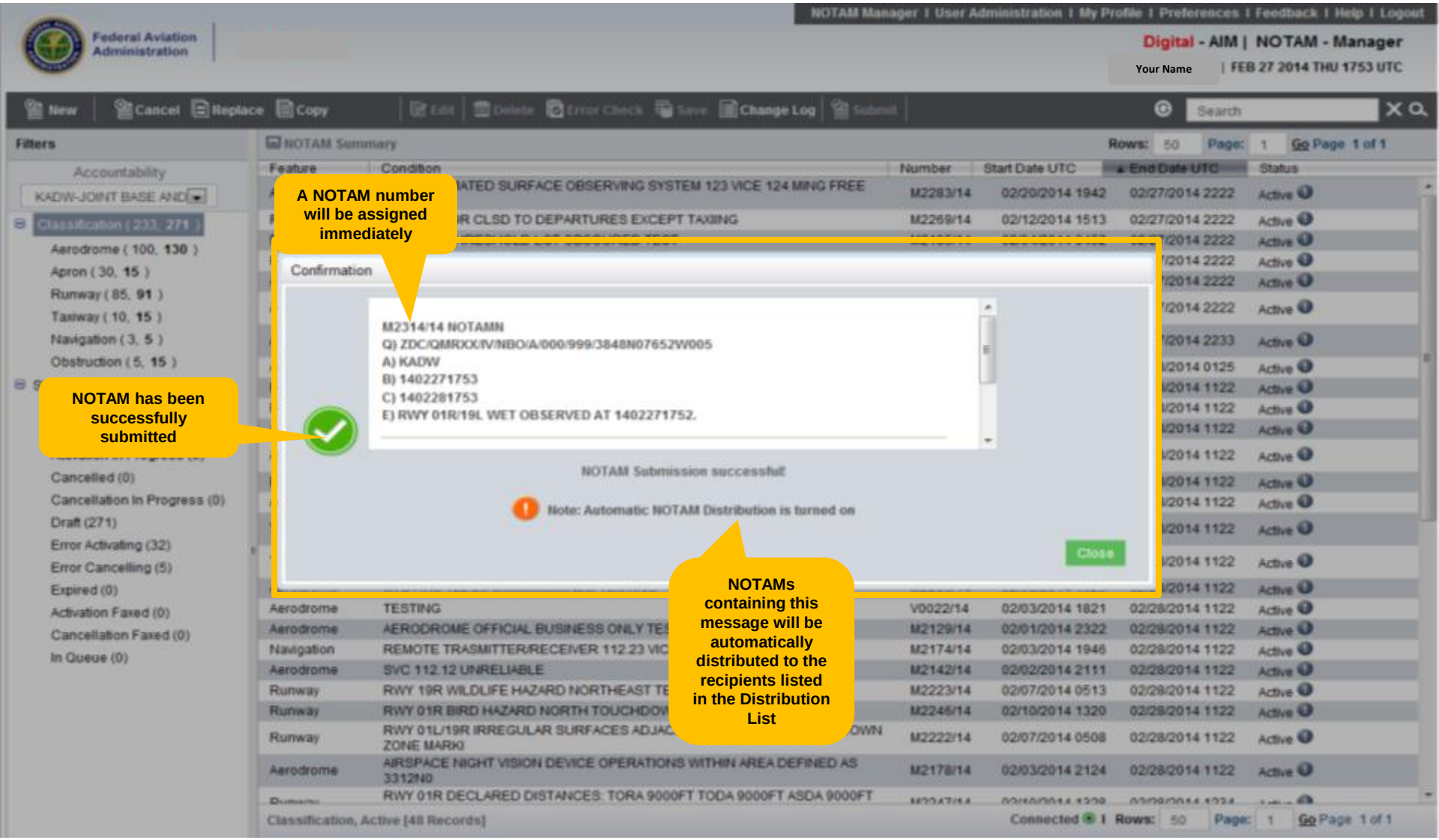

Canceling a NOTAM

NOTAM Manager | User Administration | My Profile | Preferences | Feedback | Help | Logout

Federal Aviation Administration

Digital - AIM | NOTAM - Manager

Your Name | FEB 27 2014 THU 1758 UTC

New | Cancel | Replace | Copy | Edit | Delete | Error Check | Save | Change Log | Submit | Search

Filters

Accountability

KADW-JOINT BASE AND

Classification (233, 271)

- Aerodrome (100, 130)
- Apron (30, 15)
- Runway (85, 91)
- Taxiway (10, 15)
- Navigation (3, 5)
- Obstruction (5, 15)

Status

- All (541)
- Active (233)
- Activation In Progress (0)
- Cancelled (0)
- Cancellation In Progress (0)
- Draft (271)
- Error Activating (32)
- Error Cancelling (5)
- Expired (0)
- Activation Faxed (0)
- Cancellation Faxed (0)
- In Queue (0)

NOTAM Summary — Rows: 50 Page: 1 Go Page 1 of 1

Feature	Condition	Number	Start Date UTC	End Date UTC	Status
Aerodrome	SVC AUTOMATED SURFACE OBSERVING SYSTEM 123 VICE 124 MING FREE TEXT	M2283/14	02/20/2014 1942	02/27/2014 2222	Active
Runway	RWY 01L/19R CLSD TO DEPARTURES EXCEPT TAXIING	M2269/14	02/12/2014 1513	02/27/2014 2222	Active
Runway	RWY 01R THRESHOLD LGT OBSCURED TEST	M2185/14	02/04/2014 0452	02/27/2014 2222	Active
Runway	RWY 01L RVRM UNSERVICEABLE MING FREE TEXT	M2290/14	02/21/2014 0139	02/27/2014 2222	Active
Aerodrome	MICROBURST/WINDSHEAR DETECTION SYSTEM NOT AVAILABLE	M2258/14	02/10/2014 2034	02/27/2014 2222	Active
Aerodrome	MICROBURST/WINDSHEAR DETECTION SYSTEM NOT AVAILABLE AT RWY 13/31	M2289/14	02/20/2014 2353	02/27/2014 2222	Active
Apron			02/04/2014 2208	02/27/2014 2233	Active
Apron			02/19/2014 1909	02/28/2014 0125	Active
Runw			02/02/2014 0020	02/28/2014 1122	Active

Confirmation

Do you want to CANCEL the NOTAM ?

Domestic: !KADW M2283/14 ADW SVC ASOS 123 VICE 124 MING FREE TEXT
1402201942-1402272222

Created by Ming Huang, (Tel: 5717234820; Fax: ; Radio:)

Reason for cancellation (optional)

- Hazard no longer exists.
- Details of Hazard have changed. A new NOTAM will be issued.
- Issued NOTAM is incorrect.
- Other

Close | Cancel NOTAM

Select "Cancel NOTAM" to confirm NOTAM cancellation

Previous | Next

Base Andrews

Thursday, February 20, 2014 1942 (UTC)
Thursday, February 27, 2014 2222 (UTC)

KADW

automated weather service type: Automated Surface Observing System
Weather service frequency: 123
Phone (Future): 124
Free text: Ming free text

Classification, Active [48 Records] — Connected | Rows: 50 Page: 1 Go Page 1 of 1

Federal Aviation Administration

NOTAM Manager | User Administration | My Profile | Preferences | Feedback | Help | Logout

Digital - AIM | NOTAM - Manager

Your Name | FEB 27 2014 THU 1802 UTC

New | Cancel | Replace | Copy | Edit | Delete | Error Check | Save | Change Log | Submit | Search

Filters

Accountability

KADW-JOINT BASE AND

Classification (233, 271)

- Aerodrome (100, 130)
- Apron (30, 15)
- Runway (85, 91)
- Taxiway (10, 15)
- Navigation (3, 5)
- Obstruction (5, 15)

Status

- All (541)
- Active (233)
- Activation In Progress (0)
- Cancelled (0)
- Cancellation In Progress (0)
- Draft (271)
- Error Activating (32)
- Error Cancelling (5)
- Expired (0)
- Activation Faxed (0)
- Cancellation Faxed (0)
- In Queue (0)

NOTAM Summary

Rows: 50 Page: 1 Go Page 1 of 1

Feature	Condition	Number	Start Date UTC	End Date	Status
Aerodrome	MICROBURST/WINDSHEAR DETECTION SYSTEM NOT AVAILABLE	M2258/14	02/10/2014		Active
Runway	RWY 01R THRESHOLD LGT OBSCURED TEST	M2185/14	02/04/20		Active
Runway	RWY 01L/19R CLSD TO DEPARTURES EXCEPT TAXIING	M2269/14	02/12/20		Active
Runway	RWY 01L RVRM UNSERVICEABLE MING FREE TEXT	M2290/14	02/21/20		Active
Aerodrome	MICROBURST/WINDSHEAR DETECTION SYSTEM NOT AVAILABLE AT RWY 13/31 MING	M2289/14	02/20/20		Active
Apron	ASA RAMP CONST AREA ADJACENT NORTHEAST EDGE LGTD AND BARRICADED TEST	M2190/14	02/04/20		Active
Apron	1		2014 1909	02/28/2014 0125	Active
Runway	R		2014 1239	02/28/2014 1122	Active
Taxiway	T S		2014 1822	02/28/2014 1122	Active
Taxiway	T T		2014 0052	02/28/2014 1122	Active
Aerodrome	S		2014 1925	02/28/2014 1122	Active
Runway	R Z		2014 0508	02/28/2014 1122	Active
Runway	R		2014 0513	02/28/2014 1122	Active
Runway	R		2014 1320	02/28/2014 1122	Active
Runway	NAVAID ILS RWY 19R LLZ BACK COURSE CAT 2 NOT AUTH TESTING	M2135/14	02/02/2014 0020	02/28/2014 1122	Active
Runway	RWY 01R TOUCHDOWN ZONE MARKINGS LEFT SIDE FADED	M2148/14	02/03/2014 1725	02/28/2014 1122	Active
Apron	113 RAMP CENTERLINE LGT UNSERVICEABLE TESTING	M2192/14	02/04/2014 2308	02/28/2014 1122	Active
Aerodrome	AIRSPACE NIGHT VISION DEVICE OPERATIONS WITHIN AREA DEFINED AS 3312N0	M2178/14	02/03/2014 2124	02/28/2014 1122	Active
Aerodrome	SVC PRECISION APPROACH RADAR/SECONDARY SURVEILLANCE RADAR UNSERVICEAB	M2198/14	02/05/2014 2007	02/28/2014 1122	Active
Aerodrome	AERODROME FRICTION MEASURING EQUIPMENT UNSERVICEABLE TESTING	M2197/14	02/05/2014 2001	02/28/2014 1122	Active
Aerodrome	TESTING	V0022/14	02/03/2014 1821	02/28/2014 1122	Active
Aerodrome	AERODROME OFFICIAL BUSINESS ONLY TESTING	M2129/14	02/01/2014 2322	02/28/2014 1122	Active
Navigation	REMOTE TRASMITTER/RECEIVER 112.23 VICE 113.12 TESTING	M2174/14	02/03/2014 1945	02/28/2014 1122	Active
Aerodrome	SVC 112.12 UNRELIABLE	M2142/14	02/02/2014 2111	02/28/2014 1122	Active
Runway	RWY 01R DECLARED DISTANCES: TORA 9000FT TODA 9000FT ASDA 9000FT LDA	M2247/14	02/10/2014 1328	02/28/2014 1234	Active
Aerodrome	AERODROME OPEN EXCAVATION	M2307/14	02/26/2014 1822	02/28/2014 1234	Active

Classification, Active [48 Records]

Connected | Rows: 50 Page: 1 Go Page 1 of 1

The NOTAM will show "cancelled" in the Summary Pane with black lines running through it

Confirmation

NOTAM successfully cancelled!

Note: Automatic NOTAM Distribution is turned on

Close

Entering a Free Form NOTAM

- The Free Form NOTAM process is to be used when acceptable scenarios are not available in the NOTAM Manager drop down menus
- Free Form NOTAMs are not digital and are submitted through USNS

Entering a Free Form NOTAM

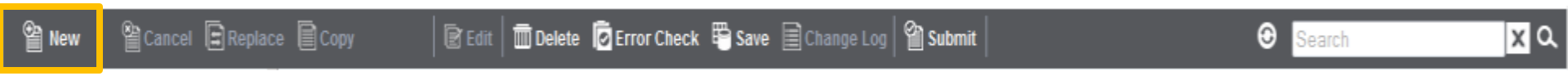

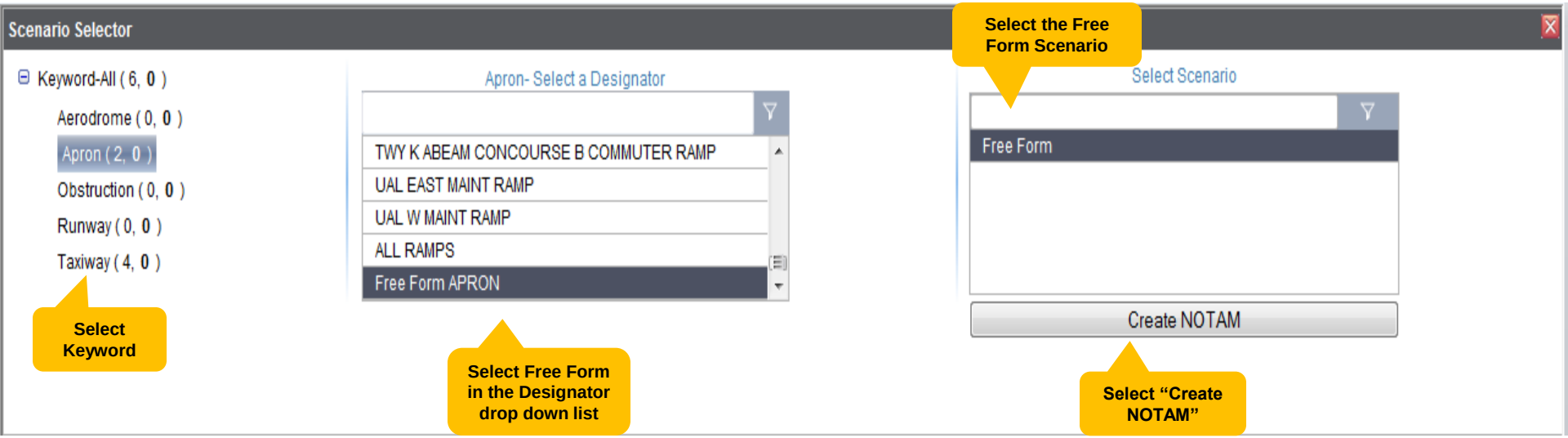

Free Form

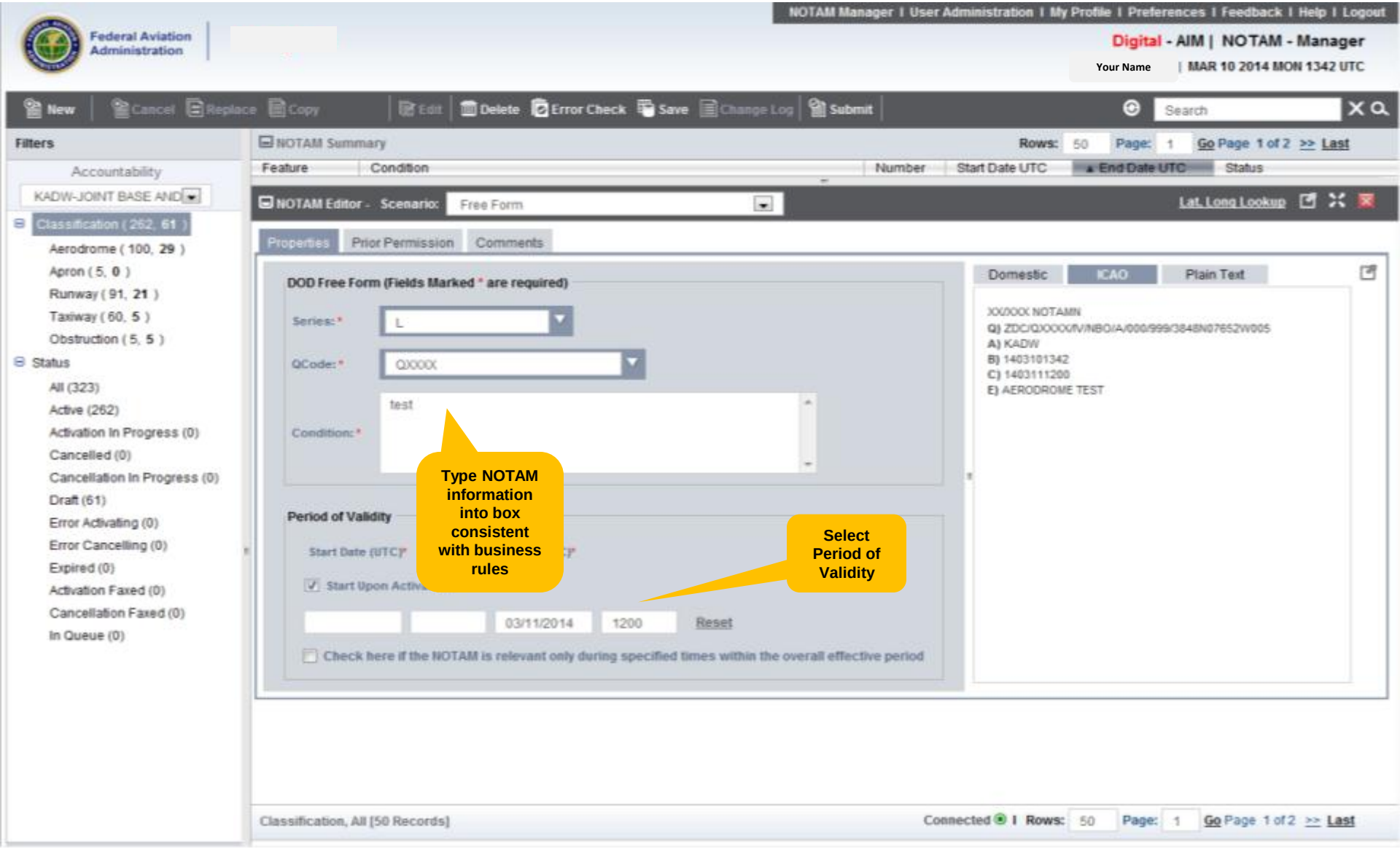
NOTAM Manager | User Administration | My Profile | Preferences | Feedback | Help | Logout
Federal Aviation Administration
Digital - AIM | NOTAM - Manager
Your Name | MAR 10 2014 MON 1342 UTC
New
Cancel
Replace
Copy
Edit
Delete
Error Check
Save
Change Log
Submit
Search
Filters
Accountability
KADW-JOINT BASE AND
Classification (262, 61)
Aerodrome (100, 29)
Apron (5, 0)
Runway (91, 21)
Taxiway (60, 5)
Obstruction (5, 5)
Status
All (323)
Active (262)
Activation In Progress (0)
Cancelled (0)
Cancellation In Progress (0)
Draft (61)
Error Activating (0)
Error Cancelling (0)
Expired (0)
Activation Faxed (0)
Cancellation Faxed (0)
In Queue (0)
NOTAM Summary
Rows: 50 Page: 1 Go Page 1 of 2 >> Last
Feature
Condition
Number
Start Date UTC
End Date UTC
Status
NOTAM Editor - Scenario: Free Form
Lat, Long Lookup
Properties
Prior Permission
Comments
DOD Free Form (Fields Marked * are required)
Series: * L
QCode: * QXXXX
Condition: * test
Period of Validity
Start Date (UTC)*
Start Upon Activ
03/11/2014
1200
Reset
Check here if the NOTAM is relevant only during specified times within the overall effective period
Domestic
ICAO
Plain Text
XX/XXX NOTAMN
Q) ZDC/QXXXX/IV/NBO/A/000/999/3848N07652W005
A) KADW
B) 1403101342
C) 1403111200
E) AERODROME TEST
Type NOTAM information into box consistent with business rules
Select Period of Validity
Classification, All [50 Records]
Connected | Rows: 50 Page: 1 Go Page 1 of 2 >> Last

Free Form

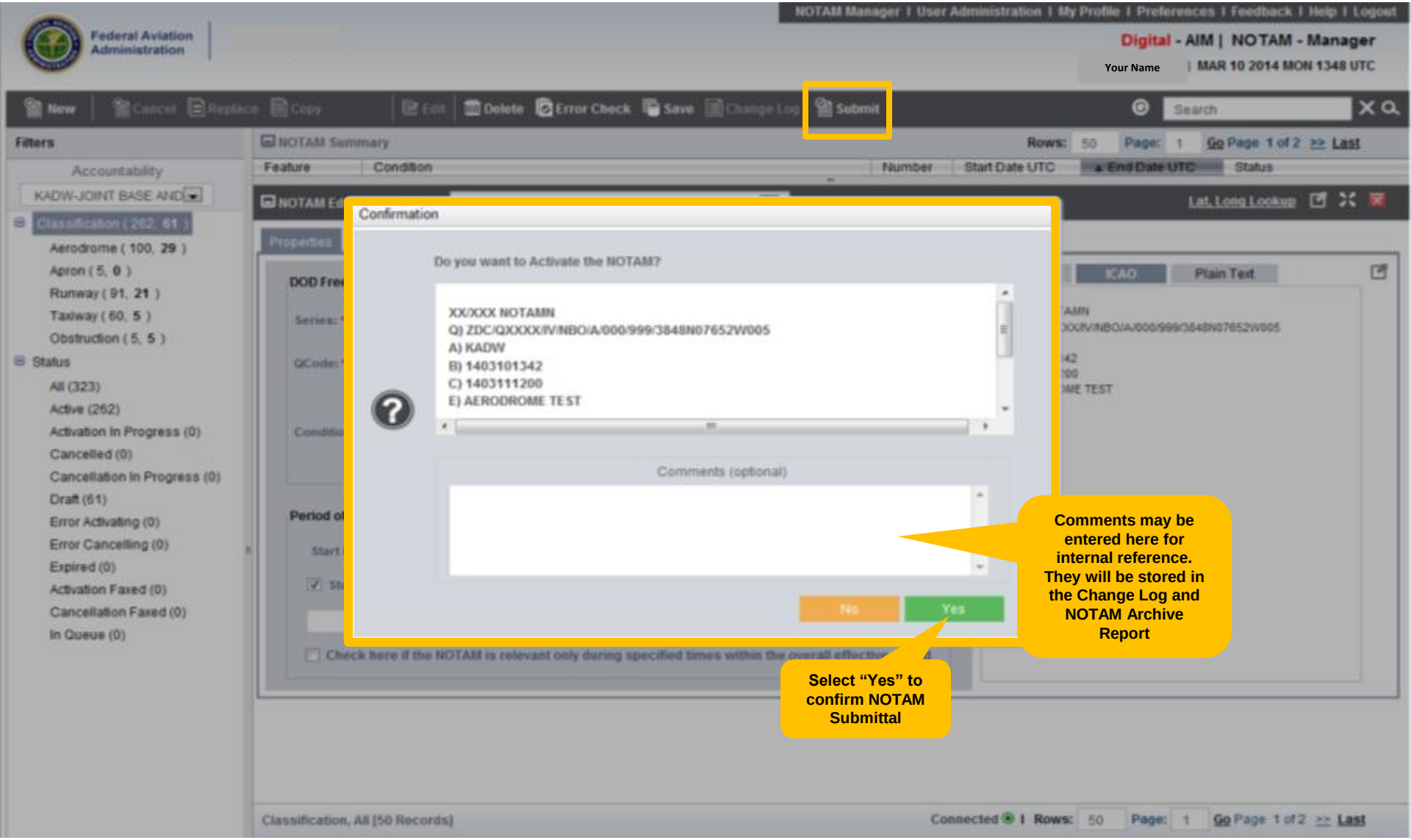
Federal Aviation Administration
NOTAM Manager | User Administration | My Profile | Preferences | Feedback | Help | Logout
Digital - AIM | NOTAM - Manager
Your Name
MAR 10 2014 MON 1348 UTC
New
Cancel
Replace
Copy
Edit
Delete
Error Check
Save
Change Log
Submit
Search
Filters
NOTAM Summary
Rows: 50
Page: 1
Go Page 1 of 2 >> Last
Feature
Condition
Number
Start Date UTC
End Date UTC
Status
Accountability
KADW-JOINT BASE AND
Classification (262, 61)
Aerodrome (100, 29)
Apron (5, 0)
Runway (91, 21)
Taxiway (60, 5)
Obstruction (5, 5)
Status
All (323)
Active (262)
Activation In Progress (0)
Cancelled (0)
Cancellation In Progress (0)
Draft (61)
Error Activating (0)
Error Cancelling (0)
Expired (0)
Activation Faxed (0)
Cancellation Faxed (0)
In Queue (0)
Lat, Long Lookup
Properties
ICAO
Plain Text
Confirmation
Do you want to Activate the NOTAM?
XX/XXX NOTAMN
Q) ZDC/QXXXX/IV/NBO/A/000/999/3848N07652W005
A) KADW
B) 1403101342
C) 1403111200
E) AERODROME TEST
Comments (optional)
No
Yes
Comments may be entered here for internal reference. They will be stored in the Change Log and NOTAM Archive Report
Select "Yes" to confirm NOTAM Submittal
Classification, All [50 Records]
Connected
Rows: 50
Page: 1
Go Page 1 of 2 >> Last

Free Form

NOTAM Manager | User Administration | My Profile | Preferences | Feedback | Help | Logout

Federal Aviation Administration

Test System

Digital - AIM | NOTAM - Manager

Derek Rose | MAR 10 2014 MON 1353 UTC

New | Cancel | Replace | Copy | Edit | Delete | Error Check | Save | Change Log | Submit | Search

Filters

Accountability

KADW-JOINT BASE AND

Classification (262, 61)

- Aerodrome (100, 29)
- Apron (5, 0)
- Runway (91, 21)
- Taxiway (60, 5)
- Obstruction (5, 5)

Status

- All
- Activation In Progress (0)
- Cancelled (0)
- Cancellation In Progress (0)
- Draft (61)
- Error Activating (0)
- Error Cancelling (0)
- Expired (0)
- Activation Faxed (0)
- Cancellation Faxed (0)
- In Queue (0)

The NOTAM has been sent to USNS

NOTAM Summary

Rows: 50 Page: 1 Go Page 1 of 2 >> Last

Feature	Condition	Number	Start Date UTC	End Date UTC	Status
Taxiway	TWY C IN PAVEMENT RWY GUARD LGT BETWEEN EAST RAMP AND RWY 01R/19L COMM	M2453/14	03/07/2014 1949	03/29/2014 1234	Active
Runway	RWY 01R LEAD ON LGT AT TWY A UNSERVICEABLE TESTING	M2413/14	03/06/2014 1230	03/29/2014 1213	Active
Runway	RWY 01L PVASI RIGHT SIDE LOW INTENSITY UNSERVICEABLE TESTING	M2412/14	03/05/2014 1703	03/29/2014 1123	Active
				2014 1122	Active
				2014 1344	Draft
				2014 1234	Draft
				2014 1234	Active
				2014 1234	Active
				2014 1234	Active
				2014 1234	Draft
				2014 1234	Active
				2014 1234	Active
				2014 1234	Active
				2014 1234	Draft
				2014 1234	Active
				2014 1234	Active
				2014 1234	Active
				2014 1234	Active
				2014 1234	Active
Aerodrome	AERODROME OFFICIAL BUSINESS ONLY TESTING	M2428/14	03/06/2014 2232	03/28/2014 1234	Active
Aerodrome	**ATIS UNSERVICEABLE**	-	**03/07/2014 1552**	**03/28/2014 1234**	**Draft**
Runway	NAVAID ABCDE NDB/ILSRWY 01L UNSERVICEABLE TESTING	M2425/14	03/06/2014 2208	03/28/2014 1234	Active
Runway	RWY 19R E-5 DECOMMISSIONED TESTING	M2429/14	03/06/2014 2234	03/28/2014 1234	Active
Runway	RWY 19R RWY ALIGNMENT INDICATOR LGT LOW INTENSITY UNSERVICEABLE EXCEP	M2421/14	03/06/2014 2026	03/28/2014 1234	Active
Runway	RWY 19R OLS LEFT SIDE LOW INTENSITY DECOMMISSIONED TESTING	M2422/14	03/06/2014 2055	03/28/2014 1234	Active
Taxiway	TWY C RWY GUARD LGT BETWEEN EAST RAMP AND TWY W COMMISSIONED TESTING	M2454/14	03/07/2014 1952	03/28/2014 1234	Active
Runway	RWY 19R THRESHOLD DISPLACED 123FT NONPRECISION MARKINGS DECLARED DI	M2448/14	03/07/2014 1842	03/28/2014 1234	Active
Aerodrome	**ATIS 112.23 VICE 123.12 TESTING**	-	**03/07/2014 1547**	**03/28/2014 1234**	**Draft**

Classification, All [50 Records]

Connected | Rows: 50 Page: 1 Go Page 1 of 1 >> Last

Confirmation

L0040/14 NOTAMN
Q) ZDC/QXXXX/IV/NBO/A/000/999/3848N07652W005
A) KADW
B) 1403101354
C) 1403111200
E) AERODROME TEST

NOTAM Submission successful

Note: Automatic NOTAM Distribution is turned on

Close

NOTAM Manager
Hands On
Training Exercise

Backup slides

Outcome

At the end of this training session:

- Administrators/UPAMS and Issuers will be proficient in performing the functions associated with the NOTAM Manager System

- NOTAMs will be submitted directly into the USNS via digital format

User Administration Link - accounts with Administrative functionality access via "User Administration" tab.

5) NOTAM Archive Report

Enables user to request archived NOTAMS

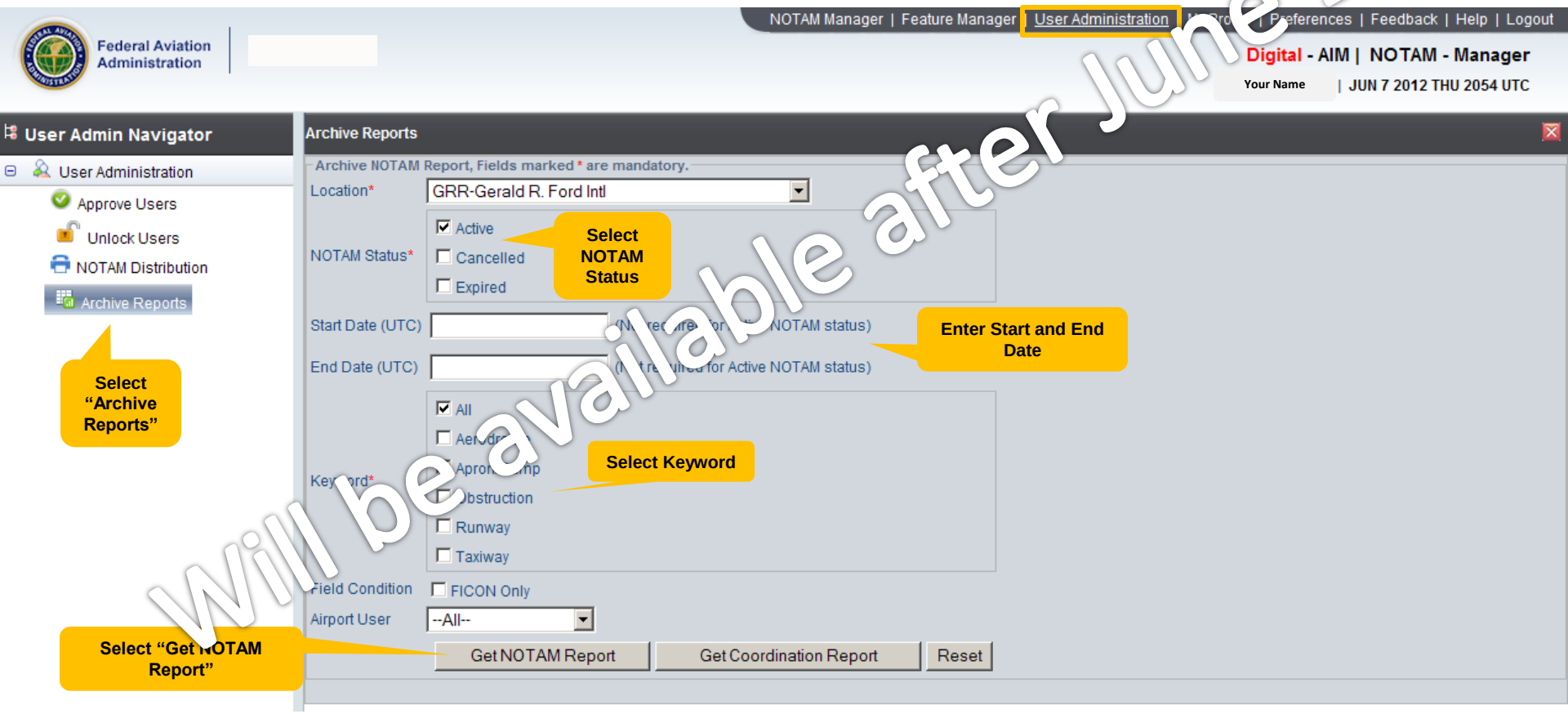

NOTAM Archive Report - For accounts without Administrative functionality access via "Reports" tab

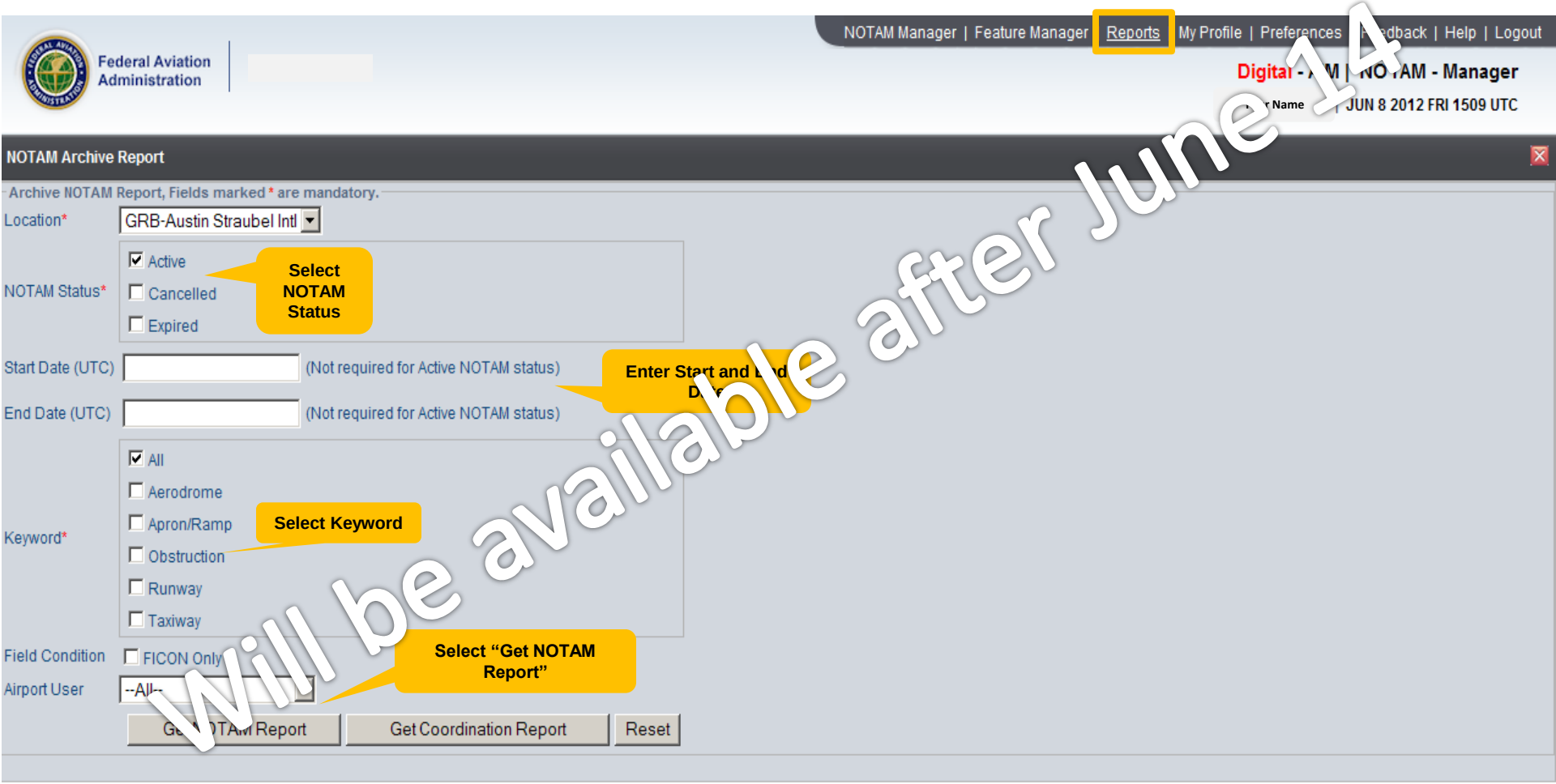

Will be available after June 14

NOTAM Archive Report - Excel Spreadsheet

NOTAMS between 08/01/2013 and 09/04/2013

NOTAM No	Keywor	Start Date UTC	End Date UTC	Issue Date	Status	NOTAM Text	NOTAM Originator	Cancelled By	Cancelled Date	Cancellation Notes	Activation Notes
08/365	RWY	2013-08-15 0500	2013-08-15 1130	2013-08-14 2317	Cancelled	!DEN 08/365 DEN RWY 16R/34L CLSD WEF 1308150500-1308151130	Travis Prose	Darin Self	2013-08-15 112[illegible]	[illegible] for [illegible]r exists.	
08/211	RWY	2013-08-08 1815	2013-08-08 2000	2013-08-08 1418	Expired	!DEN 08/211 DEN NAV ILS RWY 25 LLZ OTS WEF 1308081815-1308082000	Gabe Romero				
08/666	RWY	2013-08-29 0500	2013-08-29 1100	2013-08-29 1100	Cancelled	!DEN 08/666 DEN RWY 16L/34R CLSD WEF 1308290500-1308291100					
08/025	TWY	2013-08-01 1404	2013-08-01 1630	2013-08-01 1404	Cancelled	!DEN 08/025 DEN TWY B BTN TWY F AND TWY B4 CLSD WEF 1308011404-1308011630	C EnnisSr	[illegible]a Cline	2013-08-01 1555	Hazard no longer exists.	
08/062	AIRSPA	2013-08-03 1500	2013-08-03 1900	2013-08-03 1900	Cancelled	!DEN 08/062 DEN AIRSPACE PJE 2 NMR DEN098006/FTG 7000/BLW WEF 1308031500-1308031900					
08/604	TWY	2013-08-26 1830	2013-08-26 2030	2013-08-26 1830	Expired	!DEN 08/604 DEN TWY P4 CLSD WEF 1308261830-1308262030	[illegible]				
08/413	TWY	2013-08-16 1815	2013-08-16 2000	2013-08-16 2000	Cancelled	!DEN 08/413 DEN TWY M BTN TWY ED AND TWY Z CLSD WEF 1308161815-1308162000					
09/015	RWY	2013-09-02 0400	2013-09-02 1100	2013-09-02 1100	Cancelled	!DEN 09/015 DEN RWY 17L/35R CLSD WEF 13[illegible] 1100					
08/682	TWY	2013-08-30 0130	2013-08-30 0500	2013-08-30 0500	Cancelled	!DEN 08/682 DEN TWY G BTN [illegible] WEF 1308300130-1308300500					
08/521	TWY	2013-08-22 0427	2013-08-22 1400	2013-08-22 0429	Cancelled	!DEN [illegible]/521 [illegible] BTN TWY G AND TWY H CLSD [illegible] 1308221400	Specialist-ML PRC-HUB	C EnnisSr	2013-08-22 1229		!DEN 08/521 DEN TWY AS BTN TWY G AND H CLSD WEF 1308220427-1308221400
08/503	TWY	2013-08-21 1357	2013-09-16 0600	2013-08-21 1357	[illegible]	!D[illegible] 08[illegible] DEN TWY M BTN TWY EC AND TWY ZN CLSD LGTD [illegible] BARRICADED WEF 1308211357-1309160600	Landon Long				
09/006	APRON	2013-09-01 0304	2013-09-14 0600	20[illegible] 09-[illegible] 304	A[illegible]	!DEN 09/006 DEN APRON DEICE PAD D CLSD LGTD AND BARRICADED WEF 1309010304-1309140600	Timothy Zeck				
09/055	TWY	2013-09-04 1514	2013-09-[illegible] 00	[illegible] 14	Active	!DEN 09/055 DEN TWY Z BTN TWY G AND TWY Z3 CLSD WEF 1309041514-1309041700	C EnnisSr				
08/222	RWY	2013-08-08 2[illegible]	2013-08-08 [illegible] 30	13-08-08 2020	Cancelled	!DEN 08/222 DEN RWY 7 ALS OTS WEF 1308082020-1308082230	Michael Perry	William (Scott)	2013-08-08 2137		
08/088	SVC			2013-08-04 0004	Cancelled	!DEN 08/088 DEN SVC TMPA SEE ATCCC MSG	Specialist-DS PRC-HUB	Specialist-DS PRC-HUB	2013-08-04 0021	NOTAM replaced with 08/089	ATCSCC ADVZY 076 DEN/ZDV
08/159	[illegible]Y	201[illegible] 6 1815	2013-08-06 1945	2013-08-06 1432	Cancelled	!DEN 08/159 DEN NAV ILS RWY 17L LLZ/GP OTS WEF 1308061815-1308061945	Elias Jauregui	James Reichert	2013-08-06 1823	Hazard no longer exists.	
08/010	TWY	2013-08-01 0447	2013-08-01 1230	2013-08-01 0447	Expired	!DEN 08/010 DEN TWY G BTN TWY BN AND TWY BS CLSD ACFT WINGSPAN GTR THAN 118 WEF 1308010447-1308011230	Timothy Zeck				
08/446	RWY	2013-08-19 1815	2013-08-19 2000	2013-08-19 1729	Cancelled	!DEN 08/446 DEN RWY 34R ALS OTS WEF 1308191815-1308192000	Victor Morales	Pete Blakeley	2013-08-19 1918	Hazard no longer exists.	

Will be available after June 14